

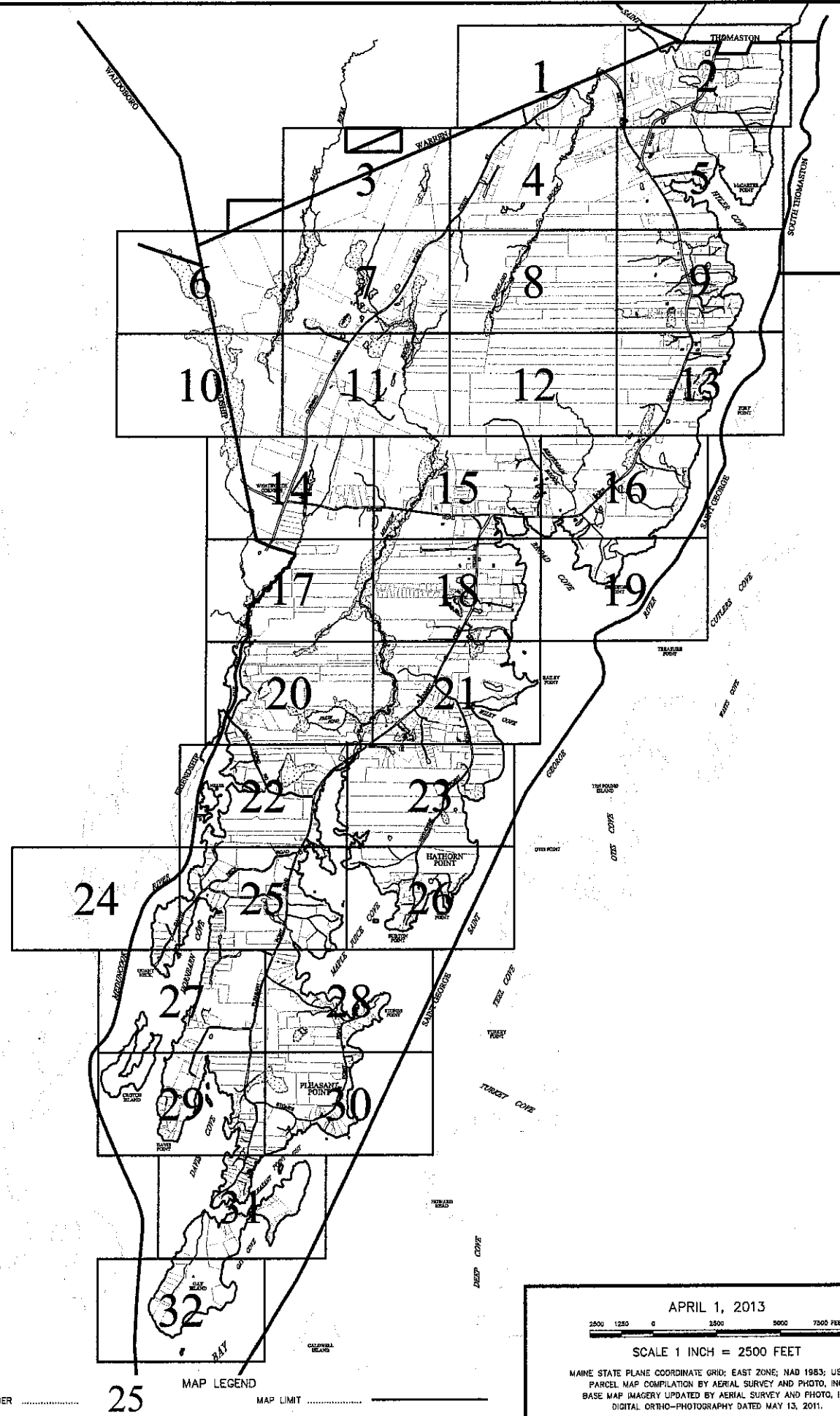
PROPERTY MAPS
TOWN OF CUSHING
KNOX COUNTY, MAINE
APRIL 1, 2013



PREPARED BY:
AERIAL SURVEY AND PHOTO, INC.
548 AIRPORT ROAD PO BOX 659
NORRIDGEWOCK, MAINE 04957
TEL: 207 634-2008




PREPARED BY:
 AERIAL SURVEY AND PHOTO, INC.
 546 AIRPORT ROAD, PO. BOX 659
 NORRIDGEWOCK, MAINE 04957
 TEL: 207 634-2006 FAX: 207 634-2008



NOTES:

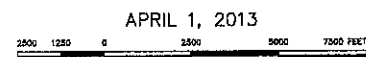
- 1) THESE MAPS ARE FOR ASSESSMENT PURPOSES ONLY AND ARE NOT INTENDED FOR PROPERTY CONVEYANCE OR LEGAL DESCRIPTION.
- 2) REC = PARCEL ACREAGE FROM RECORDED PLAN OR DEED
 DIG = PARCEL ACREAGE CALCULATED DIGITALLY



SHEET NUMBER 25

MAP LEGEND

MAP LIMIT



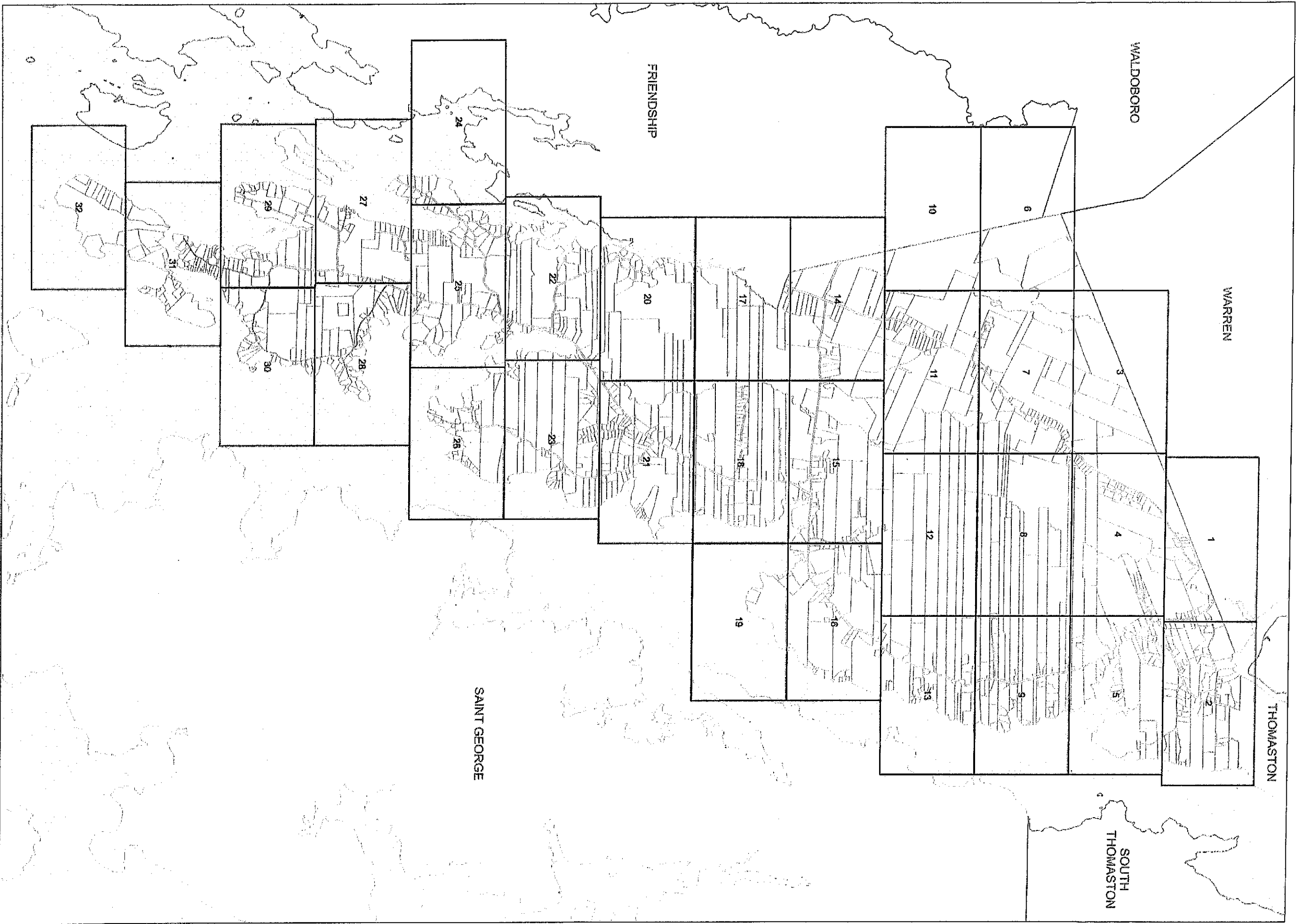
APRIL 1, 2013

SCALE 1 INCH = 2500 FEET

MAINE STATE PLANE COORDINATE GRID; EAST ZONE; NAD 1983; US FEET
 PARCEL MAP COMPILED BY AERIAL SURVEY AND PHOTO, INC.
 BASE MAP IMAGERY UPDATED BY AERIAL SURVEY AND PHOTO, INC.
 DIGITAL ORTHO-PHOTOGRAPHY DATED MAY 13, 2011.

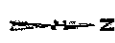
PROPERTY MAP
TOWN OF CUSHING
 KNOX COUNTY, MAINE

INDEX



TOWN OF CUSHING
Knox County

- Map index boundary
- 2 Map sheet number
- Parcel boundary



Additional copies can be obtained from:
Cushing Assessor's Office
39 Cross Road
Cushing, Maine 04563
(207) 354-2375

WARREN



Original map created by John E. O'Donnell & Associates and revised by Aerial Survey and Photo, Inc. Map updated by LatLong Logic, LLC with Maine Assessment and Appraisal Services, Inc.



CUSHING
Knox County, ME

SCALE: 1 inch equals 200'
0 200 400



LEGEND

- PROPERTY LINE
- PUBLIC RIGHT-OF-WAY
- PRIVATE RIGHT-OF-WAY
- BUILDING FOOTPRINT
- HISTORIC/SUBDIVISION LINE
- EASEMENT
- PARCEL HOOK
- 2-1 PARCEL ID NUMBER
- 150' SURVEY DIMENSION (FEET)
- 1 SURVEY LOT NUMBER

- 1.25 AC ASSESSED ACREAGE
 - HYDROLOGY
 - WETLANDS
- The information on this map is for assessment purposes only, is not a legal survey, and is not intended to be used for conveyance.

Cushing Assessor's Office
39 Cross Road
Cushing, Maine 04563
(207) 354-2375
Updated: April, 2021
Print Date: 4/5/2022



PROPERTY MAPS
Tax Map
1



Original map created by John E. O'Donnell & Associates and revised by Aerial Survey and Photo, Inc. Map updated by LatLong Logic, LLC with Maine Assessment and Appraisal Services, Inc.



CUSHING
Knox County, ME

SCALE: 1 inch equals 200'
0 200 400



LEGEND

- PROPERTY LINE
- PUBLIC RIGHT-OF-WAY
- PRIVATE RIGHT-OF-WAY
- BUILDING FOOTPRINT
- HISTORIC/SUBDIVISION LINE
- EASEMENT
- PARCEL HOOK
- 2-1 PARCEL ID NUMBER
- 150' SURVEY DIMENSION (FEET)
- 1 SURVEY LOT NUMBER

- ASSESSED ACREAGE
- HYDROLOGY
- WETLANDS

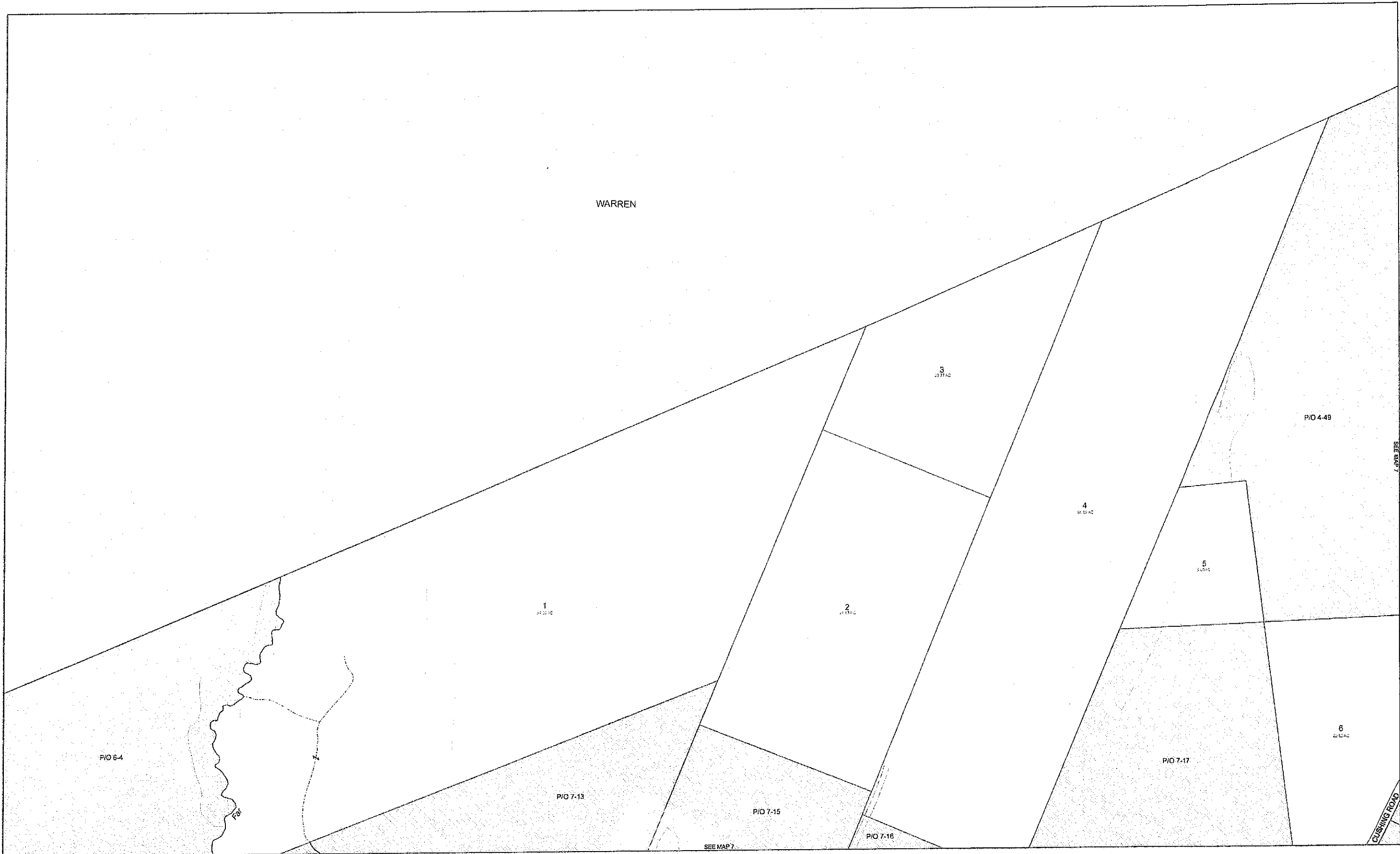
The information on this map is for assessment purposes only, is not a legal survey, and is not intended to be used for conveyance.

Cushing Assessor's Office
39 Cross Road
Cushing, Maine 04563
(207) 354-2375













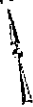
Updated: April, 2021
Print Date: 4/5/2022

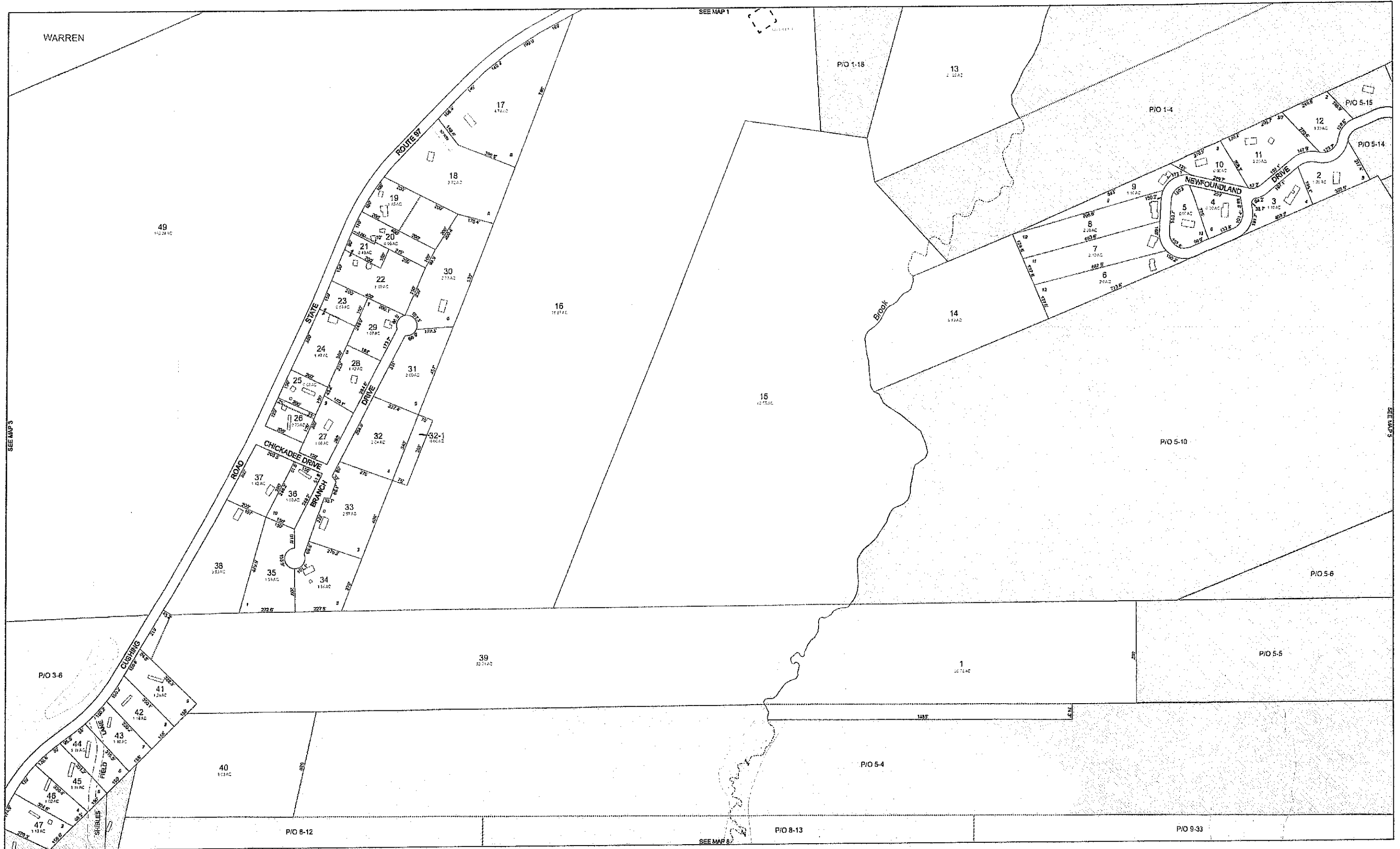


PROPERTY MAPS
Tax Map
2



Original map created by John E. O'Donnell & Associates and revised by Aerial Survey and Photo, Inc. Map updated by LatLong Logic, LLC with Maine Assessment and Appraisal Services, Inc.

| | | | | | | | | | |
|---|---|---|---|---|---|---|---|---|--|
|  <p>TOWN OF CUSHING INCORPORATED MAY 28, 1759 MAINE</p> | <p>CUSHING Knox County, ME</p> | <p>SCALE: 1 inch equals 200'</p> <p>0 200 400</p> |  | <p>LEGEND</p> <ul style="list-style-type: none">  PROPERTY LINE  PUBLIC RIGHT-OF-WAY  PRIVATE RIGHT-OF-WAY  BUILDING FOOTPRINT | <ul style="list-style-type: none">  HISTORIC/SUBDIVISION LINE  EASEMENT  PARCEL HOOK 2-1 PARCEL ID NUMBER 150' SURVEY DIMENSION (FEET) 7 SURVEY LOT NUMBER | <ul style="list-style-type: none">  ASSESSED ACREAGE  HYDROLOGY  WETLANDS <p>The information on this map is for assessment purposes only, is not a legal survey, and is not intended to be used for conveyance.</p> | <p>Cushing Assessor's Office 39 Cross Road Cushing, Maine 04563 (207) 354-2375</p> <p>Updated: April, 2021 Print Date: 4/5/2022</p> |  | <p>PROPERTY MAPS</p> <p>Tax Map 3</p> |
|---|---|---|---|---|---|---|---|---|--|



Original map created by John E. O'Donnell & Associates and revised by Aerial Survey and Photo, Inc. Map updated by LatLong Logic, LLC with Maine Assessment and Appraisal Services, Inc.



CUSHING
Knox County, ME

SCALE: 1 inch equals 200'
0 200 400



LEGEND

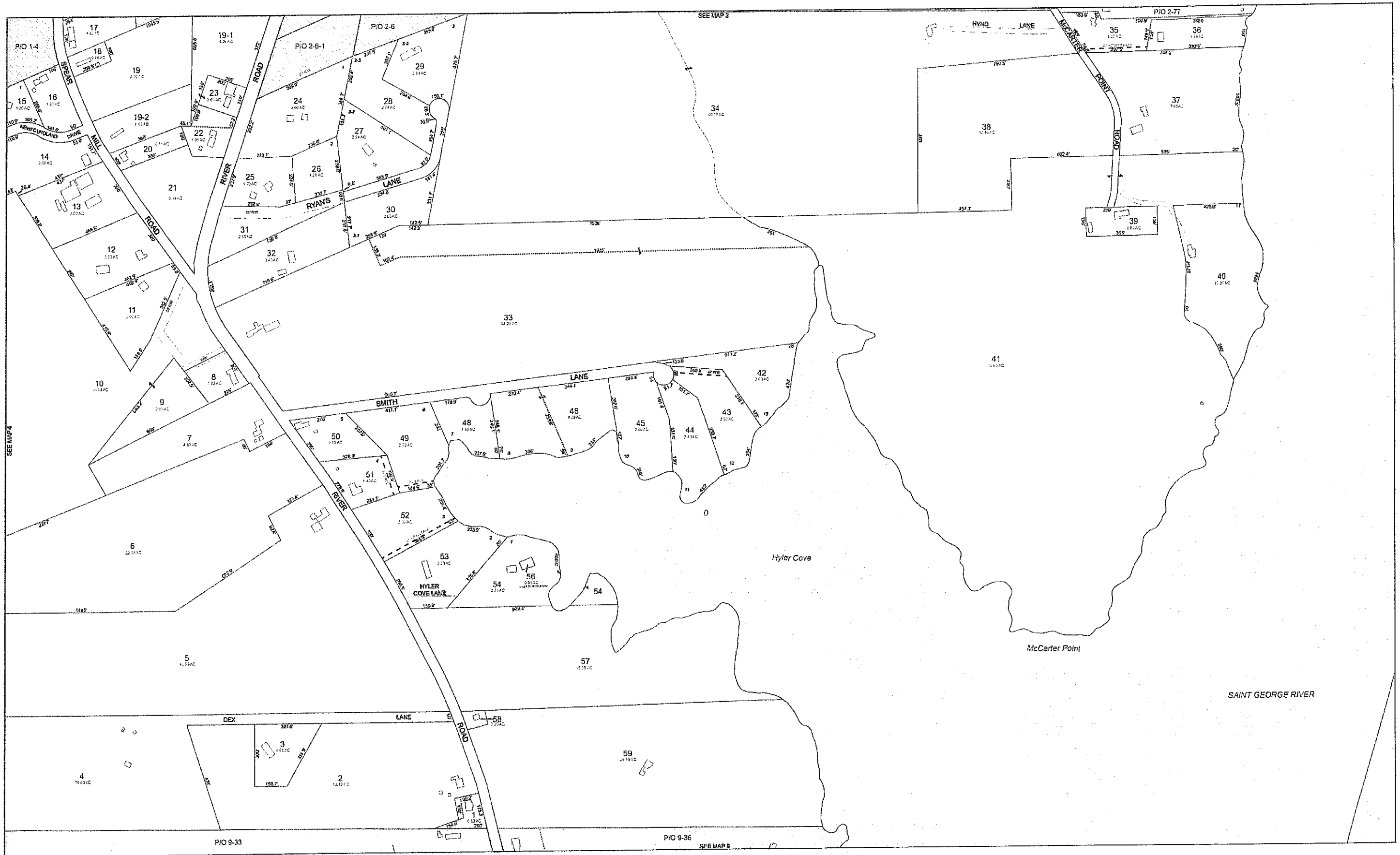
- PROPERTY LINE
- PUBLIC RIGHT-OF-WAY
- PRIVATE RIGHT-OF-WAY
- BUILDING FOOTPRINT
- HISTORIC/SUBDIVISION LINE
- EASEMENT
- PARCEL HOOK
- PARCEL ID NUMBER
- SURVEY DIMENSION (FEET)
- SURVEY LOT NUMBER

- ASSESSED ACREAGE
 - HYDROLOGY
 - WETLANDS
- The information on this map is for assessment purposes only, is not a legal survey, and is not intended to be used for conveyance.


Cushing Assessor's Office
39 Cross Road
Cushing, Maine 04563
(207) 354-2375
Updated: April, 2021
Print Date: 4/5/2022



PROPERTY MAPS
Tax Map
4



Original map created by John E. O'Donnell & Associates and revised by Aerial Survey and Photo, Inc. Map updated by LatLong Logic, LLC with Maine Assessment and Appraisal Services, Inc.



CUSHING
Knox County, ME

SCALE: 1 inch equals 200'
0 200 400



LEGEND

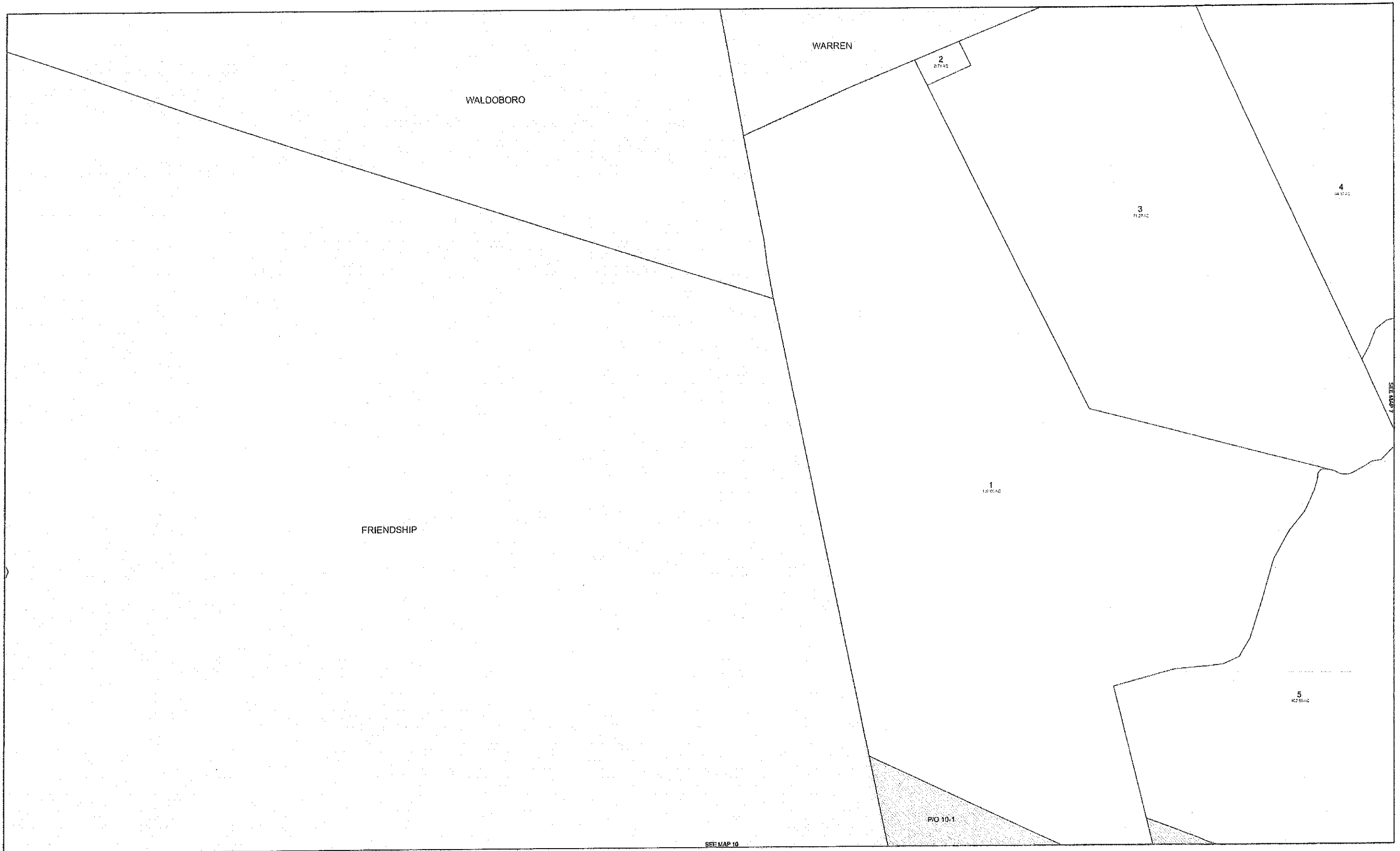
- PROPERTY LINE
- PUBLIC RIGHT-OF-WAY
- PRIVATE RIGHT-OF-WAY
- BUILDING FOOTPRINT
- HISTORIC/SUBDIVISION LINE
- EASEMENT
- PARCEL HOOK
- PARCEL ID NUMBER
- SURVEY DIMENSION (FEET)
- SURVEY LOT NUMBER

- ASSESSED ACREAGE
 - HYDROLOGY
 - WETLANDS
- The information on this map is for assessment purposes only, is not a legal survey, and is not intended to be used for conveyance.

Cushing Assessor's Office
39 Cross Road
Cushing, Maine 04563
(207) 354-2375
Updated: April, 2021
Print Date: 4/5/2022



PROPERTY MAPS
Tax Map
5



SEE MAP 10

Original map created by John E. O'Donnell & Associates and revised by Aerial Survey and Photo, Inc. Map updated by LatLong Logic, LLC with Maine Assessment and Appraisal Services, Inc.



CUSHING
Knox County, ME

SCALE: 1 inch equals 200'
0 200 400



LEGEND

- PROPERTY LINE
- PUBLIC RIGHT-OF-WAY
- PRIVATE RIGHT-OF-WAY
- BUILDING FOOTPRINT

- HISTORIC/SUBDIVISION LINE
- EASEMENT
- PARCEL HOOK
- 2-1 PARCEL ID NUMBER
- 150' SURVEY DIMENSION (FEET)
- 1 SURVEY LOT NUMBER

1.25 AC ASSESSED ACREAGE

- HYDROLOGY
- WETLANDS

The information on this map is for assessment purposes only, is not a legal survey, and is not intended to be used for conveyance.

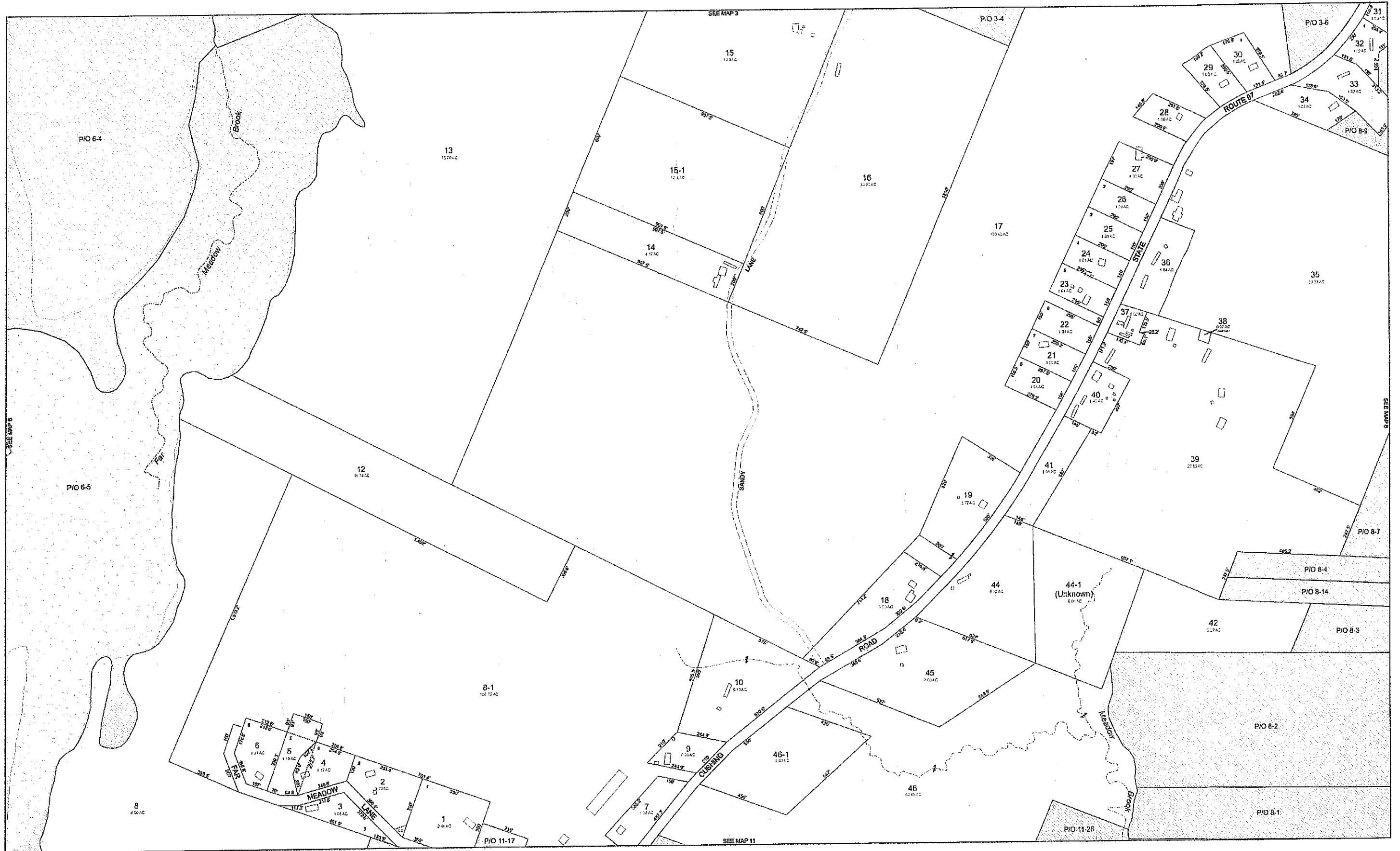
Cushing Assessor's Office
39 Cross Road
Cushing, Maine 04563
(207) 354-2375

Updated: April, 2021
Print Date: 4/5/2022



PROPERTY MAPS

Tax Map 6



Original map created by John E. O'Donnell & Associates and revised by Aerial Survey and Photo, Inc. Map updated by LatLong Logic, LLC with Maine Assessment and Appraisal Services, Inc.



CUSHING
Knox County, ME

SCALE: 1 inch equals 200'
0 200 400



LEGEND

- PROPERTY LINE
- PUBLIC RIGHT-OF-WAY
- PRIVATE RIGHT-OF-WAY
- BUILDING FOOTPRINT
- HISTORIC/SUBDIVISION LINE
- EASEMENT
- PARCEL HOOK
- 2-1 PARCEL ID NUMBER
- 150' SURVEY DIMENSION (FEET)
- 1 SURVEY LOT NUMBER

1.25 AC ASSESSED ACREAGE

- HYDROLOGY
 - WETLANDS
- The information on this map is for assessment purposes only, is not a legal survey, and is not intended to be used for conveyance.

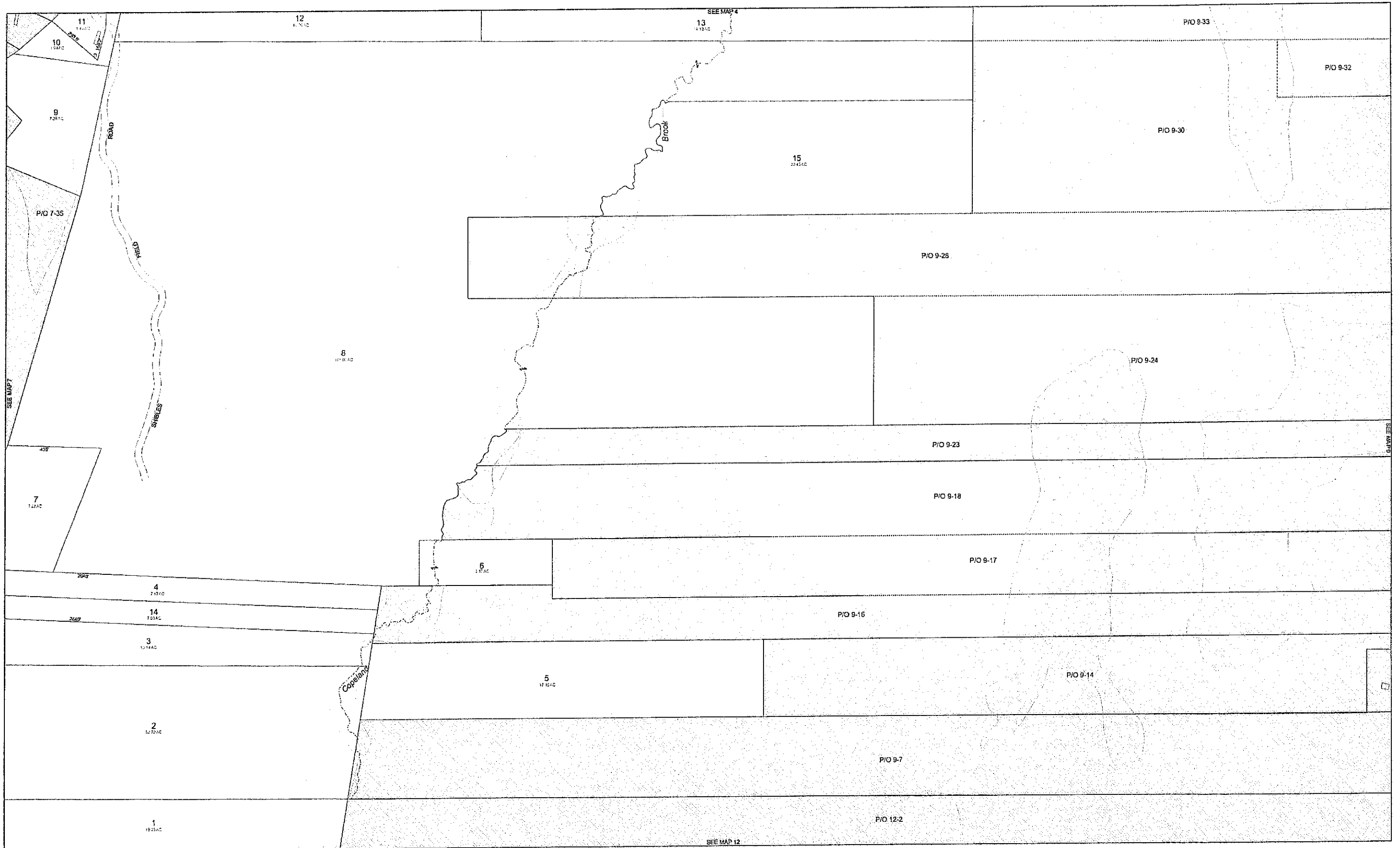
Cushing Assessor's Office
39 Cross Road
Cushing, Maine 04563
(207) 354-2375

Updated: April, 2021
Print Date: 4/5/2022



PROPERTY MAPS

Tax Map
7



Original map created by John E. O'Donnell & Associates and revised by Aerial Survey and Photo, Inc. Map updated by LatLong Logic, LLC with Maine Assessment and Appraisal Services, Inc.

| | | | | | | | | |
|--|---|---|--|---|--|--|---|--|
| | <p>CUSHING Knox County, ME</p> | <p>SCALE: 1 inch equals 200'</p> <p>0 200 400</p> | | <p>LEGEND</p> <ul style="list-style-type: none"> PROPERTY LINE PUBLIC RIGHT-OF-WAY PRIVATE RIGHT-OF-WAY BUILDING FOOTPRINT | <ul style="list-style-type: none"> HISTORIC/SUBDIVISION LINE EASEMENT PARCEL HOOK 2-1 PARCEL ID NUMBER 150' SURVEY DIMENSION (FEET) 1 SURVEY LOT NUMBER | <ul style="list-style-type: none"> 1.25 AC ASSESSED ACREAGE HYDROLOGY WETLANDS <p>The information on this map is for assessment purposes only, is not a legal survey, and is not intended to be used for conveyance.</p> | <p>Cushing Assessor's Office 39 Cross Road Cushing, Maine 04563 (207) 354-2375</p> <p>Updated: April, 2021 Print Date: 4/5/2022</p> | <p>PROPERTY MAPS</p> <p>Tax Map</p> <p>8</p> |
|--|---|---|--|---|--|--|---|--|



Original map created by John E. O'Donnell & Associates and revised by Aerial Survey and Photo, Inc. Map updated by LatLong Logic, LLC with Maine Assessment and Appraisal Services, Inc.



CUSHING
Knox County, ME

SCALE: 1 inch equals 200'
0 200 400



LEGEND

- PROPERTY LINE
- PUBLIC RIGHT-OF-WAY
- PRIVATE RIGHT-OF-WAY
- BUILDING FOOTPRINT
- HISTORIC/SUBDIVISION LINE
- EASEMENT
- PARCEL HOOK
- 2-1** PARCEL ID NUMBER
- 150'** SURVEY DIMENSION (FEET)
- 1** SURVEY LOT NUMBER

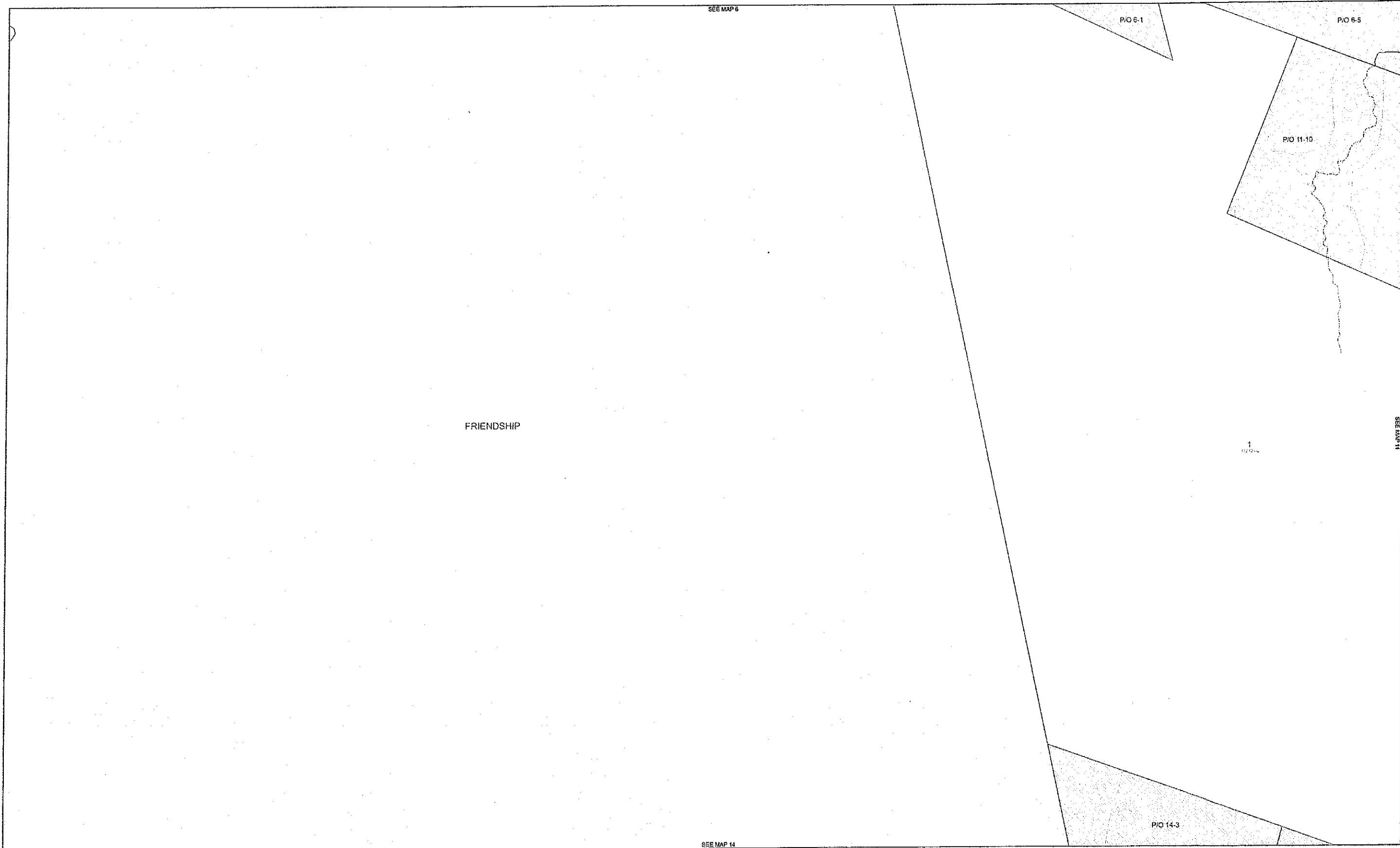
- 1.22 AC** ASSESSED ACREAGE
 - HYDROLOGY
 - WETLANDS
- The information on this map is for assessment purposes only, is not a legal survey, and is not intended to be used for conveyance.

Cushing Assessor's Office
39 Cross Road
Cushing, Maine 04563
(207) 354-2375
Updated: April, 2021
Print Date: 4/6/2022



PROPERTY MAPS

Tax Map
9




Original map created by John E. O'Donnell & Associates and revised by Aerial Survey and Photo, Inc. Map updated by LatLong Logic, LLC with Maine Assessment and Appraisal Services, Inc.

| | | | | | | | |
|--|---|----------------------------------|--|---|---|---|--|
| | <p>CUSHING Knox County, ME</p> | <p>SCALE: 1 inch equals 200'</p> | | <p>LEGEND</p> <ul style="list-style-type: none"> PROPERTY LINE PUBLIC RIGHT-OF-WAY PRIVATE RIGHT-OF-WAY BUILDING FOOTPRINT HISTORIC/SUBDIVISION LINE EASEMENT PARCEL HOOK 2-1 PARCEL ID NUMBER 150' SURVEY DIMENSION (FEET) 1 SURVEY LOT NUMBER | <p>1:20' ASSESSED ACREAGE</p> <ul style="list-style-type: none"> HYDROLOGY WETLANDS <p>The information on this map is for assessment purposes only, is not a legal survey, and is not intended to be used for conveyance.</p> | <p>Cushing Assessor's Office 39 Cross Road Cushing, Maine 04563 (207) 354-2375</p> <p>Updated: April, 2021 Print Date: 4/5/2022</p> | <p>PROPERTY MAPS</p> <p>Tax Map 10</p> |
|--|---|----------------------------------|--|---|---|---|--|



Original map created by John E. O'Donnell & Associates and revised by Aerial Survey and Photo, Inc. Map updated by LatLong Logic, LLC with Maine Assessment and Appraisal Services, Inc.



CUSHING
Knox County, ME

SCALE: 1 inch equals 200'
0 200 400



LEGEND

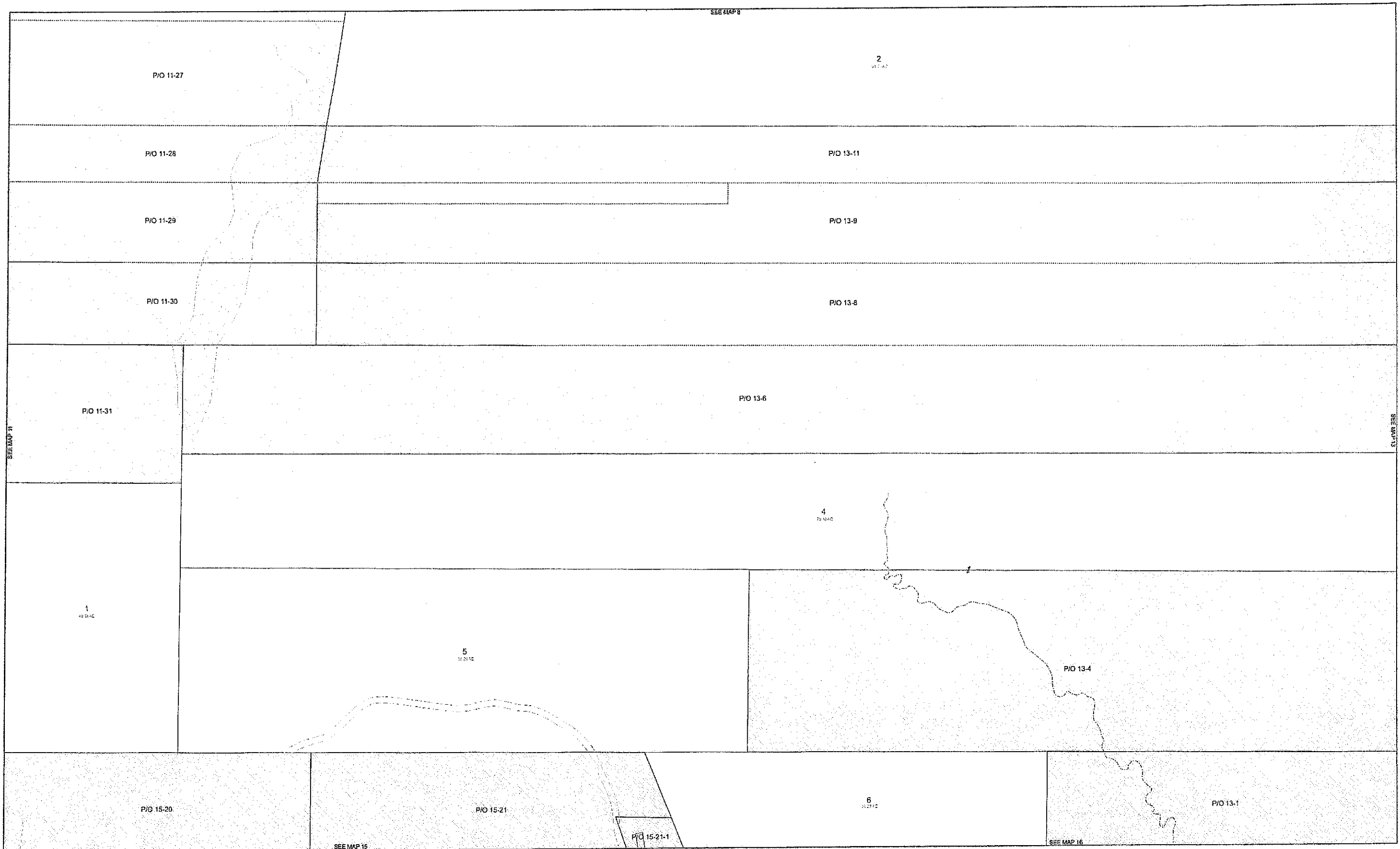
- PROPERTY LINE
- PUBLIC RIGHT-OF-WAY
- PRIVATE RIGHT-OF-WAY
- BUILDING FOOTPRINT
- HISTORIC/SUBDIVISION LINE
- EASEMENT
- PARCEL HOOK
- 2-1 PARCEL ID NUMBER
- 150' SURVEY DIMENSION (FEET)
- 1 SURVEY LOT NUMBER

- 12.5 AC ASSESSED ACREAGE
 - HYDROLOGY
 - WETLANDS
- The information on this map is for assessment purposes only, is not a legal survey, and is not intended to be used for conveyance.

Cushing Assessor's Office
39 Cross Road
Cushing, Maine 04563
(207) 354-2375
Updated: April, 2021
Print Date: 4/9/2022



PROPERTY MAPS
Tax Map
11



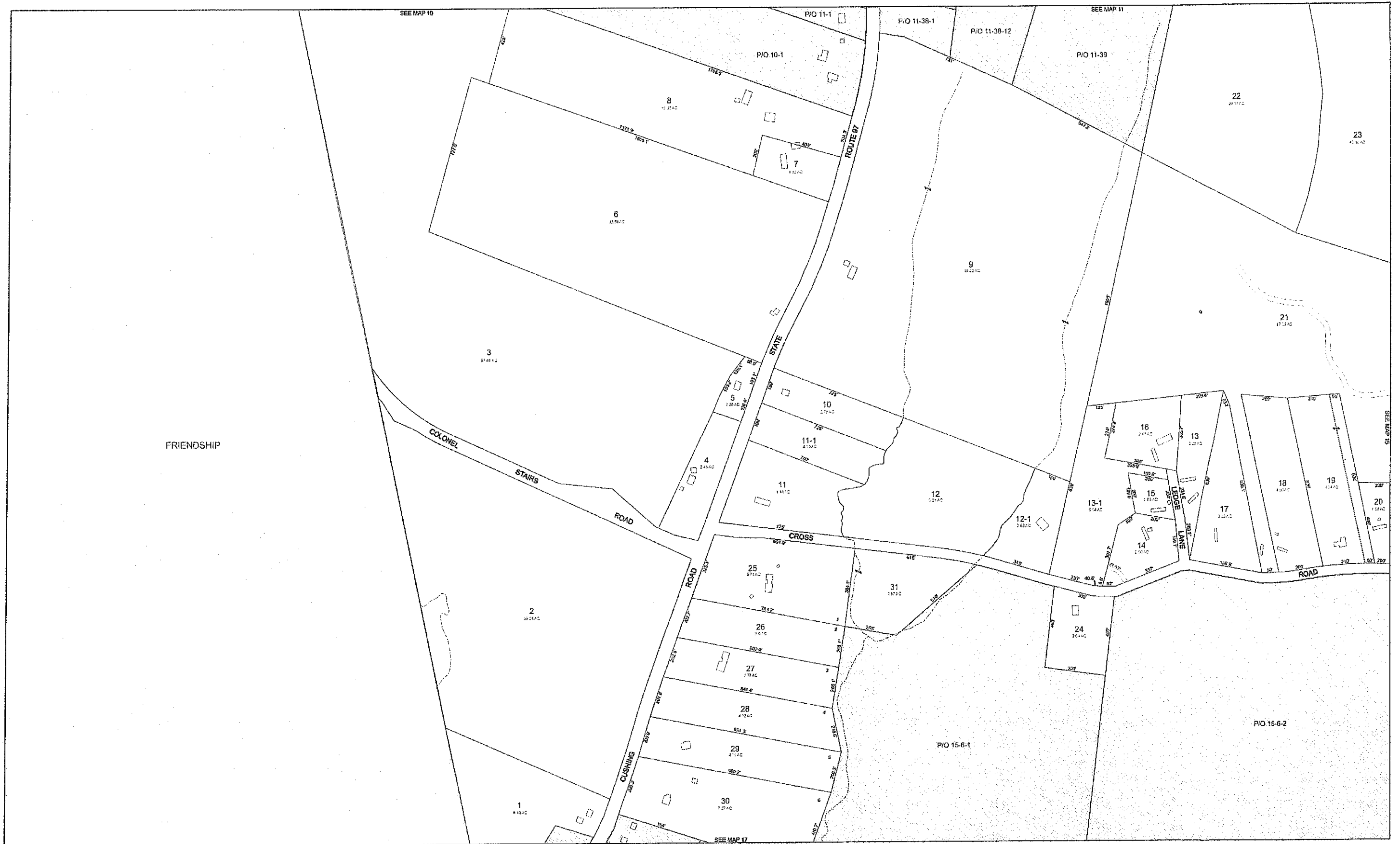
Original map created by John E. O'Donnell & Associates and revised by Aerial Survey and Photo, Inc. Map updated by LatLong Logic, LLC with Maine Assessment and Appraisal Services, Inc.

| | | | | | | | | |
|--|---|---|--|---|--|--|---|---|
| | <p>CUSHING Knox County, ME</p> | <p>SCALE: 1 inch equals 200'</p> <p>0 200 400</p> | | <p>LEGEND</p> <ul style="list-style-type: none"> PROPERTY LINE PUBLIC RIGHT-OF-WAY PRIVATE RIGHT-OF-WAY BUILDING FOOTPRINT | <ul style="list-style-type: none"> HISTORIC/SUBDIVISION LINE EASEMENT PARCEL HOOK 2-1 PARCEL ID NUMBER 150' SURVEY DIMENSION (FEET) 1 SURVEY LOT NUMBER | <ul style="list-style-type: none"> ASSESSED ACREAGE HYDROLOGY WETLANDS <p>The information on this map is for assessment purposes only, is not a legal survey, and is not intended to be used for conveyance.</p> | <p>Cushing Assessor's Office 39 Cross Road Cushing, Maine 04563 (207) 354-2375</p> <p>Updated: April, 2021 Print Date: 4/5/2022</p> | <p>PROPERTY MAPS</p> <p>Tax Map 12</p> |
|--|---|---|--|---|--|--|---|---|



Original map created by John E. O'Donnell & Associates and revised by Aerial Survey and Photo, Inc. Map updated by LatLong Logic, LLC with Maine Assessment and Appraisal Services, Inc.

| | | | | | | | | |
|---|---|---|--|--|--|---|--|--|
| <p>TOWN OF CUSHING INCORPORATED JUN 26, 1789 MAINE</p> | <p>CUSHING Knox County, ME</p> | <p>SCALE: 1 inch equals 200'</p> <p>0 200 400</p> | | <p>LEGEND</p> <ul style="list-style-type: none"> PROPERTY LINE PUBLIC RIGHT-OF-WAY PRIVATE RIGHT-OF-WAY BUILDING FOOTPRINT HISTORIC/SUBDIVISION LINE EASEMENT PARCEL HOOK 2-1 PARCEL ID NUMBER 150' SURVEY DIMENSION (FEET) 1 SURVEY LOT NUMBER | <ul style="list-style-type: none"> 1.25 AC ASSESSED ACREAGE HYDROLOGY WETLANDS <p>The information on this map is for assessment purposes only, is not a legal survey, and is not intended to be used for conveyance.</p> | <p>Cushing Assessor's Office 39 Cross Road Cushing, Maine 04563 (207) 354-2375</p> <p>Updated: April, 2021 Print Date: 4/5/2022</p> | | <p>PROPERTY MAPS</p> <p>Tax Map 13</p> |
|---|---|---|--|--|--|---|--|--|



Original map created by John E. O'Donnell & Associates and revised by Aerial Survey and Photo, Inc. Map updated by LatLong Logic, LLC with Maine Assessment and Appraisal Services, Inc.



CUSHING
Knox County, ME

SCALE: 1 inch equals 200'
0 200 400



LEGEND

- PROPERTY LINE
- PUBLIC RIGHT-OF-WAY
- PRIVATE RIGHT-OF-WAY
- BUILDING FOOTPRINT
- HISTORIC/SUBDIVISION LINE
- EASEMENT
- PARCEL HOOK
- 2-1** PARCEL ID NUMBER
- 150'** SURVEY DIMENSION (FEET)
- 1** SURVEY LOT NUMBER

- ASSESSED ACREAGE
 - HYDROLOGY
 - WETLANDS
- The information on this map is for assessment purposes only, is not a legal survey, and is not intended to be used for conveyance.

Cushing Assessor's Office
39 Cross Road
Cushing, Maine 04563
(207) 354-2375
Updated: April, 2021
Print Date: 4/5/2022



PROPERTY MAPS
Tax Map
14



Original map created by John E. O'Donnell & Associates and revised by Aerial Survey and Photo, Inc. Map updated by LatLong Logic, LLC with Maine Assessment and Appraisal Services, Inc.



CUSHING
Knox County, ME

SCALE: 1 inch equals 200'
0 200 400



LEGEND

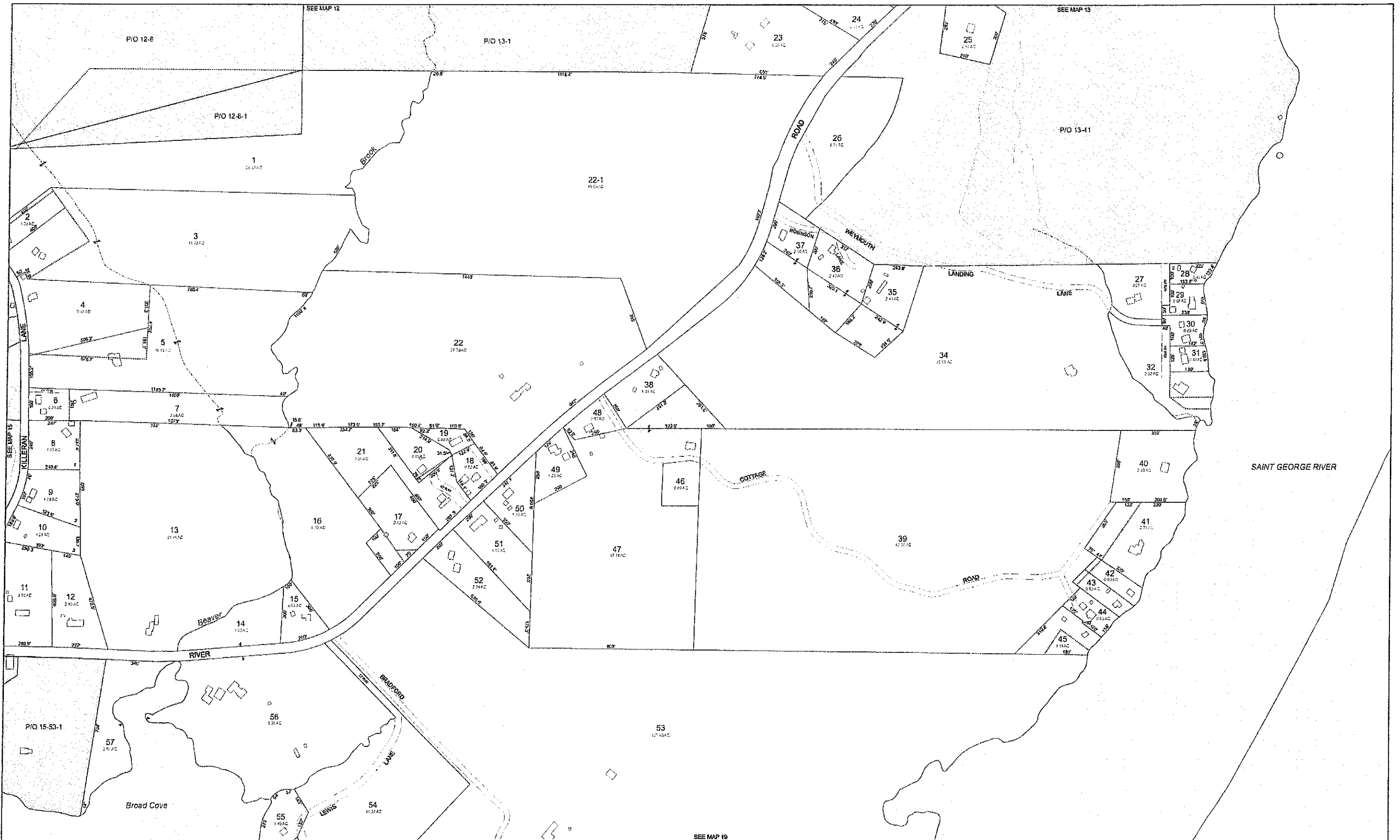
- PROPERTY LINE
- PUBLIC RIGHT-OF-WAY
- PRIVATE RIGHT-OF-WAY
- BUILDING FOOTPRINT
- HISTORIC/SUBDIVISION LINE
- EASEMENT
- PARCEL HOOK
- 2-1** PARCEL ID NUMBER
- 150'** SURVEY DIMENSION (FEET)
- 1** SURVEY LOT NUMBER

- ASSESSED ACREAGE
 - HYDROLOGY
 - WETLANDS
- The information on this map is for assessment purposes only, is not a legal survey, and is not intended to be used for conveyance.

Cushing Assessor's Office
39 Cross Road
Cushing, Maine 04563
(207) 354-2375
Updated: April, 2021
Print Date: 4/15/2022



PROPERTY MAPS
Tax Map
15

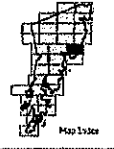


Original map created by John E. O'Donnell & Associates and revised by Aerial Survey and Photo, Inc. Map updated by LatLong Logic, LLC with Maine Assessment and Appraisal Services, Inc.



CUSHING
Knox County, ME

SCALE: 1 inch equals 200'
0 200 400



LEGEND

| | |
|--|----------------------|
| | PROPERTY LINE |
| | PUBLIC RIGHT-OF-WAY |
| | PRIVATE RIGHT-OF-WAY |
| | BUILDING FOOTPRINT |

| | |
|------|---------------------------|
| | HISTORIC/SUBDIVISION LINE |
| | EASEMENT |
| | PARCEL HOOK |
| 2-1 | PARCEL ID NUMBER |
| 150' | SURVEY DIMENSION (FEET) |
| 1 | SURVEY LOT NUMBER |

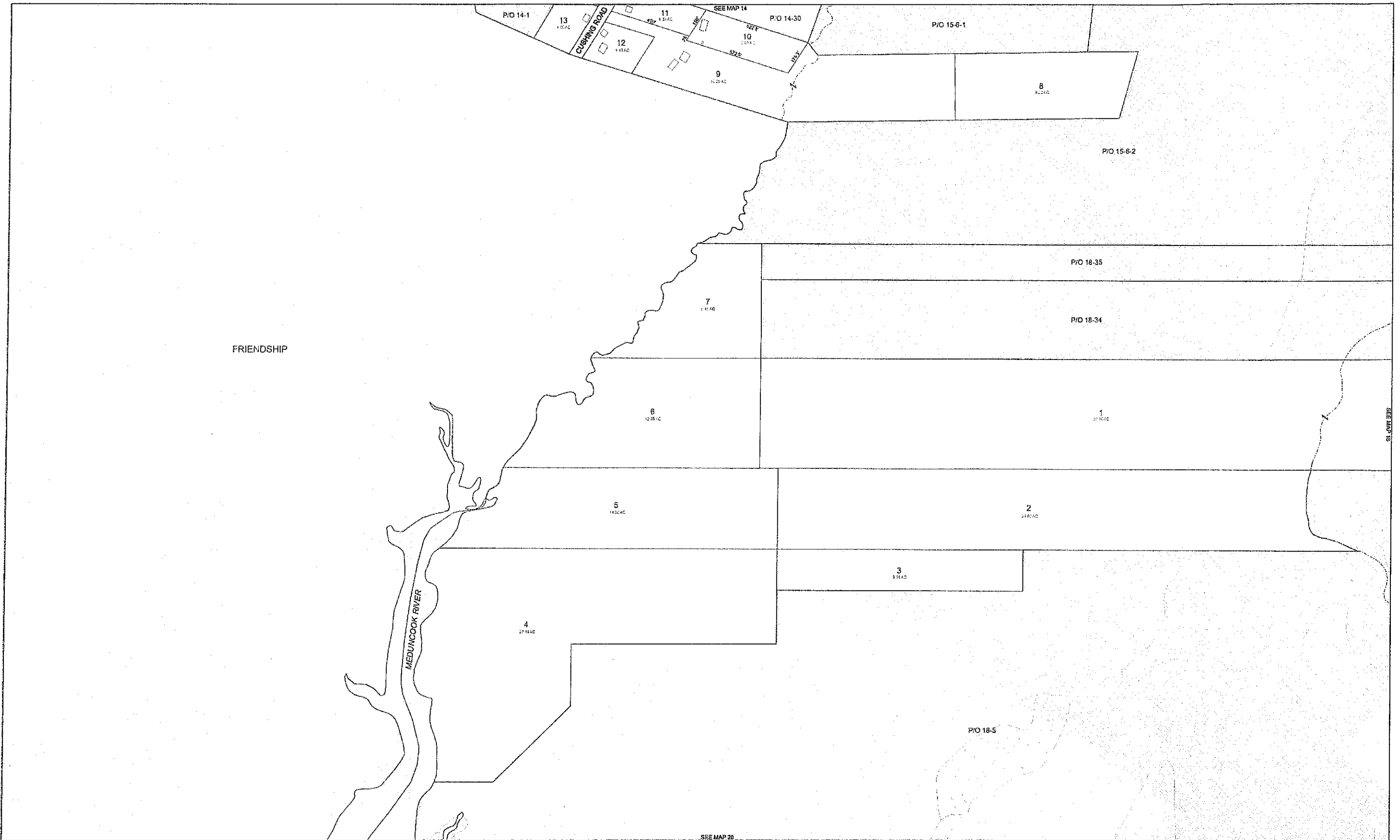
| | |
|--|------------------|
| | ASSESSED ACREAGE |
| | HYDROLOGY |
| | WETLANDS |

The information on this map is for assessment purposes only, is not a legal survey, and is not intended to be used for conveyance.


Cushing Assessor's Office
39 Cross Road
Cushing, Maine 04563
(207) 354-2375
Updated: April, 2021
Print Date: 4/5/2022



PROPERTY MAPS
Tax Map 16



Original map created by John E. O'Donnell & Associates and revised by Aerial Survey and Photo, Inc. Map updated by LatLong Logic, LLC with Maine Assessment and Appraisal Services, Inc.



CUSHING
Knox County, ME

SCALE: 1 inch equals 200'
0 200 400



LEGEND

- PROPERTY LINE
- PUBLIC RIGHT-OF-WAY
- PRIVATE RIGHT-OF-WAY
- BUILDING FOOTPRINT
- HISTORIC/SUBDIVISION LINE
- EASEMENT
- PARCEL HOOK
- 2-1 PARCEL ID NUMBER
- 150' SURVEY DIMENSION (FEET)
- 1 SURVEY LOT NUMBER

1.00 AC ASSESSED ACREAGE

HYDROLOGY WETLANDS

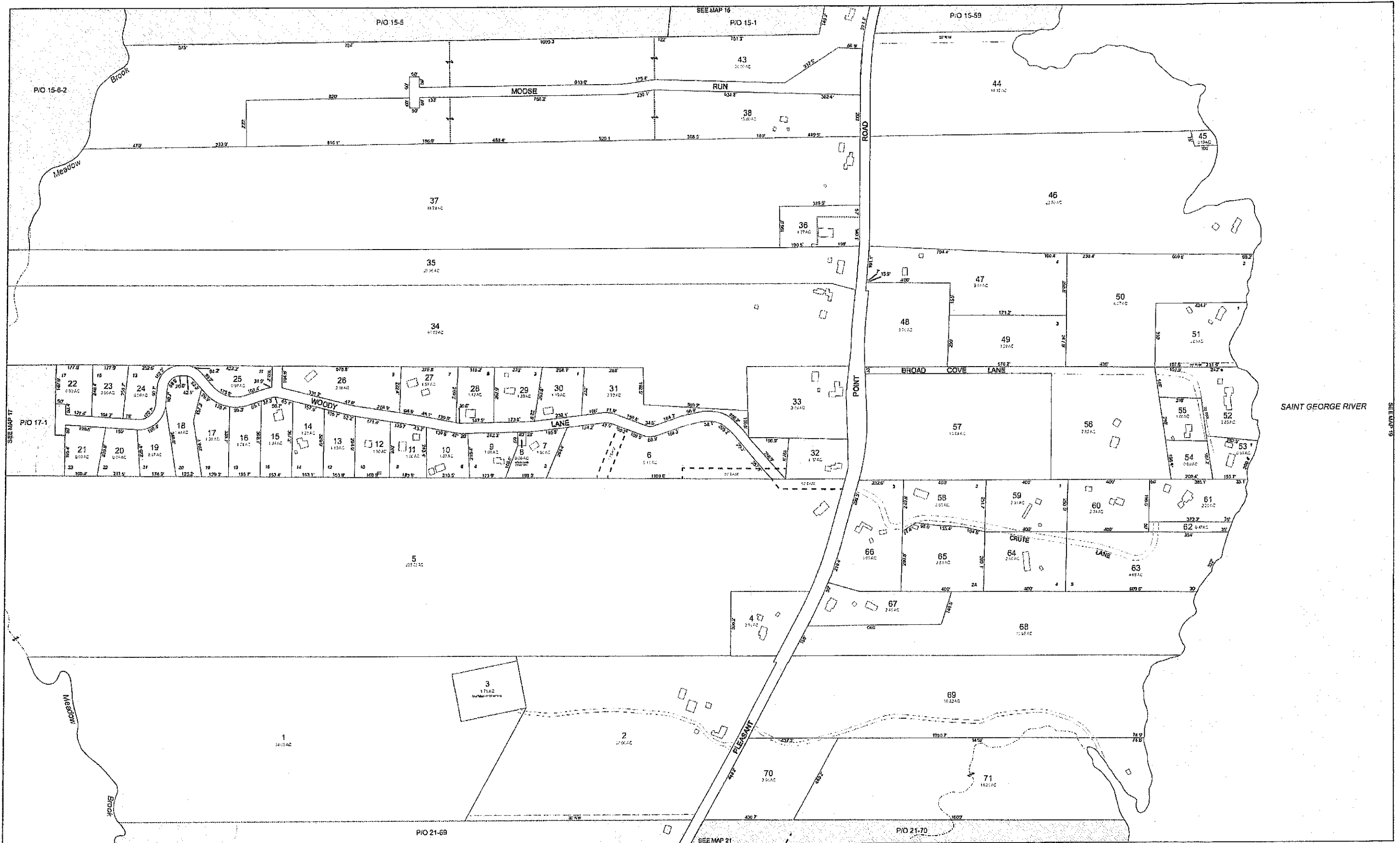
The information on this map is for assessment purposes only, is not a legal survey, and is not intended to be used for conveyance.

Cushing Assessor's Office
39 Cross Road
Cushing, Maine 04563
(207) 354-2375

Updated: April, 2021
Print Date: 4/5/2022



PROPERTY MAPS
Tax Map
17



Original map created by John E. O'Donnell & Associates and revised by Aerial Survey and Photo, Inc. Map updated by Lallong Logic, LLC with Maine Assessment and Appraisal Services, Inc.



CUSHING
Knox County, ME

SCALE: 1 inch equals 200'
0 200 400



LEGEND

- PROPERTY LINE
- PUBLIC RIGHT-OF-WAY
- PRIVATE RIGHT-OF-WAY
- BUILDING FOOTPRINT
- HISTORIC/SUBDIVISION LINE
- EASEMENT
- PARCEL HOOK
- PARCEL ID NUMBER
- SURVEY DIMENSION (FEET)
- SURVEY LOT NUMBER

- ASSESSED ACREAGE
 - HYDROLOGY
 - WETLANDS
- The information on this map is for assessment purposes only, is not a legal survey, and is not intended to be used for conveyance.

Cushing Assessor's Office
39 Cross Road
Cushing, Maine 04563
(207) 354-2375
Updated: April, 2021
Print Date: 4/15/2022

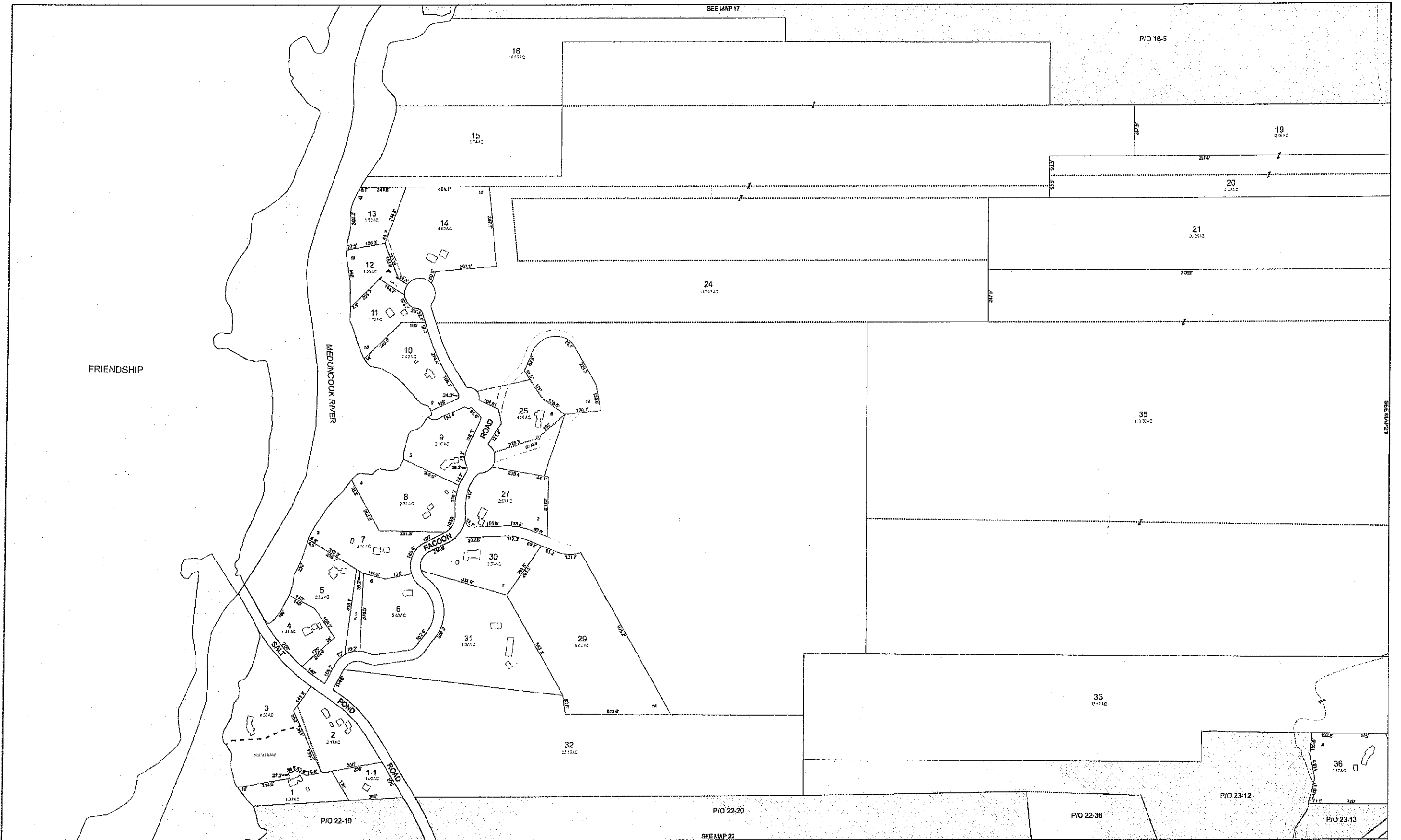


PROPERTY MAPS
Tax Map 18



Original map created by John E. O'Donnell & Associates and revised by Aerial Survey and Photo, Inc. Map updated by LatLong Logic, LLC with Maine Assessment and Appraisal Services, Inc.

| | | | | | | | | | |
|--|---|---|--|---|--|--|---|--|---|
| | <p>CUSHING Knox County, ME</p> | <p>SCALE: 1 inch equals 200'</p> <p>0 200 400</p> | | <p>LEGEND</p> <ul style="list-style-type: none"> PROPERTY LINE PUBLIC RIGHT-OF-WAY PRIVATE RIGHT-OF-WAY BUILDING FOOTPRINT | <ul style="list-style-type: none"> HISTORIC/SUBDIVISION LINE EASEMENT PARCEL HOOK 2-1 PARCEL ID NUMBER 150' SURVEY DIMENSION (FEET) 1 SURVEY LOT NUMBER | <p>12± AC ASSESSED ACREAGE</p> <p> HYDROLOGY WETLANDS</p> <p>The information on this map is for assessment purposes only, is not a legal survey, and is not intended to be used for conveyance.</p> | <p>Cushing Assessor's Office 39 Cross Road Cushing, Maine 04563 (207) 354-2375</p> <p>Updated: April, 2021 Print Date: 4/5/2022</p> | | <p>PROPERTY MAPS</p> <p>Tax Map 19</p> |
|--|---|---|--|---|--|--|---|--|---|



Original map created by John E. O'Donnell & Associates and revised by Aerial Survey and Photo, Inc. Map updated by LatLong Logic, LLC with Maine Assessment and Appraisal Services, Inc.

| | | | | | | | | | |
|--|---|---|--|---|--|--|---|--|--|
| | <p>CUSHING Knox County, ME</p> | <p>SCALE: 1 inch equals 200'</p> <p>0 200 400</p> | | <p>LEGEND</p> <ul style="list-style-type: none"> PROPERTY LINE PUBLIC RIGHT-OF-WAY PRIVATE RIGHT-OF-WAY BUILDING FOOTPRINT | <ul style="list-style-type: none"> HISTORIC/SUBDIVISION LINE EASEMENT PARCEL HOOK 2-1 PARCEL ID NUMBER 150' SURVEY DIMENSION (FEET) 1 SURVEY LOT NUMBER | <ul style="list-style-type: none"> 1.05 AC ASSESSED ACREAGE HYDROLOGY WETLANDS <p>The information on this map is for assessment purposes only, is not a legal survey, and is not intended to be used for conveyance.</p> | <p>Cushing Assessor's Office 39 Cross Road Cushing, Maine 04563 (207) 354-2375</p> <p>Updated: April, 2021 Print Date: 4/5/2022</p> | | <p>PROPERTY MAPS</p> <p>Tax Map 20</p> |
|--|---|---|--|---|--|--|---|--|--|



Original map created by John E. O'Donnell & Associates and revised by Aerial Survey and Photo, Inc. Map updated by LatLong Logic, LLC with Maine Assessment and Appraisal Services, Inc.

| | | | | | | | | |
|--|---|---|--|---|--|---|--|--|
| | <p>CUSHING Knox County, ME</p> | <p>SCALE: 1 inch equals 200'</p> <p>0 200 400</p> | | <p>LEGEND</p> <ul style="list-style-type: none"> PROPERTY LINE PUBLIC RIGHT-OF-WAY PRIVATE RIGHT-OF-WAY BUILDING FOOTPRINT HISTORIC/SUBDIVISION LINE EASEMENT PARCEL HOOK PARCEL ID NUMBER SURVEY DIMENSION (FEET) SURVEY LOT NUMBER | <ul style="list-style-type: none"> 1.25 AC ASSESSED ACREAGE HYDROLOGY WETLANDS <p>The information on this map is for assessment purposes only, is not a legal survey, and is not intended to be used for conveyance.</p> | <p>Cushing Assessor's Office 39 Cross Road Cushing, Maine 04563 (207) 354-2375</p> <p>Updated: April, 2021 Print Date: 4/5/2022</p> | | <p>PROPERTY MAPS</p> <p>Tax Map 20</p> |
|--|---|---|--|---|--|---|--|--|



Original map created by John E. O'Donnell & Associates and revised by Aerial Survey and Photo, Inc. Map updated by LatLong Logic, LLC with Maine Assessment and Appraisal Services, Inc.

| | | | | | | |
|---|---|--|--|---|---|--|
| <p>TOWN OF CUSHING INCORPORATED JAN 28, 1782 MAINE</p> | <p>CUSHING Knox County, ME</p> <p>SCALE: 1 inch equals 200'</p> <p>0 200 400</p> <p>DRAFT MAP - FOR REVIEW ONLY!</p> | <p>LEGEND</p> <ul style="list-style-type: none"> PROPERTY LINE PUBLIC RIGHT-OF-WAY PRIVATE RIGHT-OF-WAY BUILDING FOOTPRINT (2011) | <ul style="list-style-type: none"> HISTORIC/SUBDIVISION LINE EASEMENT PARCEL HOOK 2-1 PARCEL ID NUMBER 150' SURVEY DIMENSION (FEET) 1 SURVEY LOT NUMBER | <p>1.25 AC ASSESSED ACREAGE</p> <p> HYDROLOGY</p> <p>The information on this map is for assessment purposes only, is not a legal survey, and is not intended to be used for conveyance.</p> | <p>Cushing Assessor's Office 39 Cross Road Cushing, Maine 04563 (207) 354-2375</p> <p>Updated: April, 2021 Print Date: 12/27/2021</p> | <p>PROPERTY MAPS</p> <p>Tax Map 21</p> |
|---|---|--|--|---|---|--|



Original map created by John E. O'Donnell & Associates and revised by Aerial Survey and Photo, Inc. Map updated by LatLong Logic, LLC with Maine Assessment and Appraisal Services, Inc.



CUSHING
Knox County, ME

SCALE: 1 inch equals 200'
0 200 400



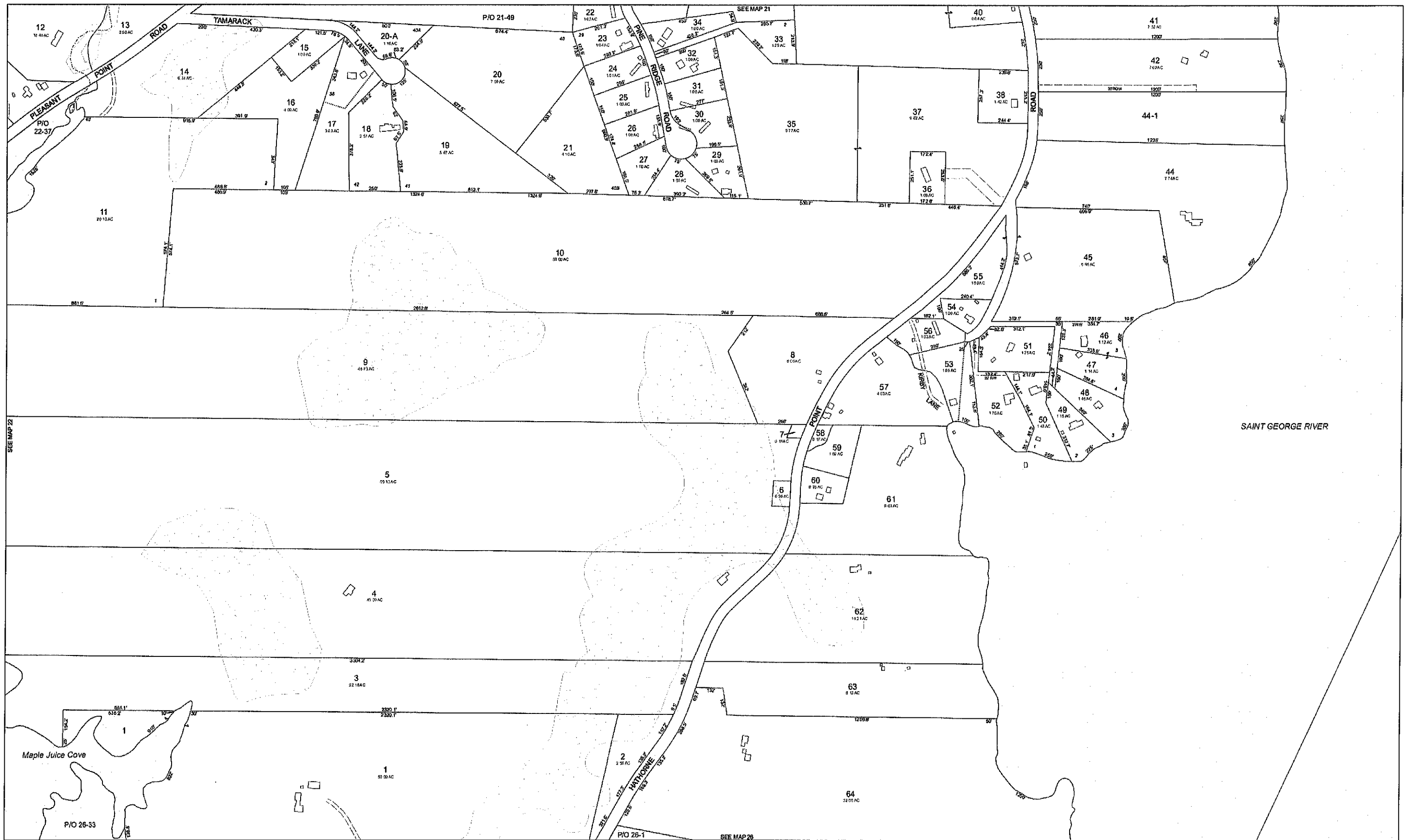
| LEGEND | |
|--------|---------------------------|
| | PROPERTY LINE |
| | PUBLIC RIGHT-OF-WAY |
| | PRIVATE RIGHT-OF-WAY |
| | BUILDING FOOTPRINT |
| | HISTORIC/SUBDIVISION LINE |
| | EASEMENT |
| | PARCEL HOOK |
| | PARCEL ID NUMBER |
| | SURVEY DIMENSION (FEET) |
| | SURVEY LOT NUMBER |

1.22 AC ASSESSED ACREAGE
 HYDROLOGY WETLANDS
 The information on this map is for assessment purposes only, is not a legal survey, and is not intended to be used for conveyance.

Cushing Assessor's Office
 39 Cross Road
 Cushing, Maine 04563
 (207) 354-2375
 Updated: April, 2021
 Print Date: 4/5/2022



PROPERTY MAPS
Tax Map 22



Original map created by John E. O'Donnell & Associates and revised by Aerial Survey and Photo, Inc. Map updated by LatLong Logic, LLC with Maine Assessment and Appraisal Services, Inc.

| | | | | | | | | | | | |
|--|---|----------------------------------|--|----------------------|---|--|--|---|--|--|---|
| | <p>CUSHING Knox County, ME</p> | <p>SCALE: 1 inch equals 200'</p> | | <p>LEGEND</p> | <ul style="list-style-type: none"> PROPERTY LINE PUBLIC RIGHT-OF-WAY PRIVATE RIGHT-OF-WAY BUILDING FOOTPRINT (2011) | <ul style="list-style-type: none"> HISTORIC/SUBDIVISION LINE EASEMENT PARCEL HOOK 2-1 PARCEL ID NUMBER 150' SURVEY DIMENSION (FEET) 1 SURVEY LOT NUMBER | <ul style="list-style-type: none"> 1.25 AC ASSESSED ACREAGE HYDROLOGY | <p>The information on this map is for assessment purposes only, is not a legal survey, and is not intended to be used for conveyance.</p> | <p>Cushing Assessor's Office 39 Cross Road Cushing, Maine 04583 (207) 354-2375</p> | | <p>PROPERTY MAPS Tax Map 23</p> |
|--|---|----------------------------------|--|----------------------|---|--|--|---|--|--|---|

Updated: April, 2021
Print Date: 12/27/2021




Original map created by John E. O'Donnell & Associates and revised by Aerial Survey and Photo, Inc. Map updated by LatLong Logic, LLC with Maine Assessment and Appraisal Services, Inc.

| | | | | | | | | |
|--|---|---|--|---|--|---|--|--|
| | <p>CUSHING Knox County, ME</p> | <p>SCALE: 1 inch equals 200'</p> <p>0 200 400</p> | | <p>LEGEND</p> <ul style="list-style-type: none"> PROPERTY LINE PUBLIC RIGHT-OF-WAY PRIVATE RIGHT-OF-WAY BUILDING FOOTPRINT HISTORIC/SUBDIVISION LINE EASEMENT PARCEL HOOK PARCEL ID NUMBER SURVEY DIMENSION (FEET) SURVEY LOT NUMBER | <p> ASSESSED ACREAGE</p> <p> HYDROLOGY WETLANDS</p> <p>The information on this map is for assessment purposes only, is not a legal survey, and is not intended to be used for conveyance.</p> | <p>Cushing Assessor's Office 39 Cross Road Cushing, Maine 04563 (207) 354-2375</p> <p>Updated: April, 2021 Print Date: 4/5/2022</p> | | <p>PROPERTY MAPS</p> <p>Tax Map 24</p> |
|--|---|---|--|---|--|---|--|--|



Original map created by John E. O'Donnell & Associates and revised by Aerial Survey and Photo, Inc. Map updated by LatLong Logic, LLC with Maine Assessment and Appraisal Services, Inc.



CUSHING

Knox County, ME

SCALE: 1 inch equals 200'
0 200 400



LEGEND

- PROPERTY LINE
- PUBLIC RIGHT-OF-WAY
- PRIVATE RIGHT-OF-WAY
- BUILDING FOOTPRINT
- HISTORIC/SUBDIVISION LINE
- EASEMENT
- PARCEL HOOK
- PARCEL ID NUMBER
- SURVEY DIMENSION (FEET)
- SURVEY LOT NUMBER

- ASSESSED ACREAGE
- HYDROLOGY
- WETLANDS

The information on this map is for assessment purposes only, is not a legal survey, and is not intended to be used for conveyance.

Cushing Assessor's Office
39 Cross Road
Cushing, Maine 04563
(207) 354-2375

Updated: April, 2021
Print Date: 4/15/2022



PROPERTY MAPS
Tax Map
25



Original map created by John E. O'Donnell & Associates and revised by Aerial Survey and Photo, Inc. Map updated by LatLong Logic, LLC with Maine Assessment and Appraisal Services, Inc.

| | | | | | | | | |
|--|---|---|--|---|--|--|---|---|
| <p>TOWN OF CUSHING INCORPORATED JUN 25, 1790 MAINE</p> | <p>CUSHING Knox County, ME</p> | <p>SCALE: 1 inch equals 200'</p> <p>0 200 400</p> | | <p>LEGEND</p> <ul style="list-style-type: none"> PROPERTY LINE PUBLIC RIGHT-OF-WAY PRIVATE RIGHT-OF-WAY BUILDING FOOTPRINT | <ul style="list-style-type: none"> HISTORIC/SUBDIVISION LINE EASEMENT PARCEL HOOK 2-1 PARCEL ID NUMBER 150' SURVEY DIMENSION (FEET) 1 SURVEY LOT NUMBER | <ul style="list-style-type: none"> 1.25 AC ASSESSED ACREAGE HYDROLOGY WETLANDS <p>The information on this map is for assessment purposes only, is not a legal survey, and is not intended to be used for conveyance.</p> | <p>Cushing Assessor's Office 39 Cross Road Cushing, Maine 04563 (207) 354-2375</p> <p>Updated: April, 2021 Print Date: 4/5/2022</p> | <p>PROPERTY MAPS</p> <p>Tax Map 25</p> |
|--|---|---|--|---|--|--|---|---|



Original map created by John E. O'Donnell & Associates and revised by Aerial Survey and Photo, Inc. Map updated by LatLong Logic, LLC with Maine Assessment and Appraisal Services, Inc.

| | | | | | | | | |
|--|---|---|--|---|--|---|---|---|
| | <p>CUSHING Knox County, ME</p> | <p>SCALE: 1 inch equals 200'</p> <p>0 200 400</p> | | <p>LEGEND</p> <ul style="list-style-type: none"> PROPERTY LINE PUBLIC RIGHT-OF-WAY PRIVATE RIGHT-OF-WAY BUILDING FOOTPRINT | <ul style="list-style-type: none"> HISTORIC/SUBDIVISION LINE EASEMENT PARCEL HOOK 2-1 PARCEL ID NUMBER 150' SURVEY DIMENSION (FEET) 1 SURVEY LOT NUMBER | <ul style="list-style-type: none"> 1.25 AC ASSESSED ACREAGE HYDROLOGY WETLANDS <p>The information on this map is for assessment purposes only, is not a legal survey, and is not intended to be used for conveyance.</p> | <p>Cushing Assessor's Office 39 Cross Road Cushing, Maine 04563 (207) 354-2375</p> <p>Updated: April, 2021 Print Date: 4/5/2022</p> | <p>PROPERTY MAPS</p> <p>Tax Map 26</p> |
|--|---|---|--|---|--|---|---|---|


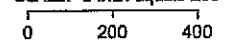












Original map created by John E. O'Donnell & Associates and revised by Aerial Survey and Photo, Inc. Map updated by Lallong Logic, LLC with Maine Assessment and Appraisal Services, Inc.

| | | | | | | | | | |
|--|---|--|--|---|--|--|---|--|--|
| | <p>CUSHING Knox County, ME</p> | <p>SCALE: 1 inch equals 200' 0 200 400</p> | | <p>LEGEND</p> <ul style="list-style-type: none"> PROPERTY LINE PUBLIC RIGHT-OF-WAY PRIVATE RIGHT-OF-WAY BUILDING FOOTPRINT | <ul style="list-style-type: none"> HISTORIC/SUBDIVISION LINE EASEMENT PARCEL HOOK 2-1 PARCEL ID NUMBER 150' SURVEY DIMENSION (FEET) 1 SURVEY LOT NUMBER | <ul style="list-style-type: none"> ASSESSED ACREAGE HYDROLOGY WETLANDS <p>The information on this map is for assessment purposes only, is not a legal survey, and is not intended to be used for conveyance.</p> | <p>Cushing Assessor's Office 39 Cross Road Cushing, Maine 04563 (207) 354-2375</p> <p>Updated: April, 2021 Print Date: 4/5/2022</p> | | <p>PROPERTY MAPS Tax Map 27</p> |
|--|---|--|--|---|--|--|---|--|--|



Original map created by John E. O'Donnell & Associates and revised by Aerial Survey and Photo, Inc. Map updated by LatLong Logic, LLC with Maine Assessment and Appraisal Services, Inc.

| | | | | | | |
|---|--|---|---|--|--|--|
|  <p>CUSHING Knox County, ME</p> | <p>SCALE: 1 inch equals 200'</p>  | <p>LEGEND</p> <ul style="list-style-type: none">  PROPERTY LINE  PUBLIC RIGHT-OF-WAY  PRIVATE RIGHT-OF-WAY  BUILDING FOOTPRINT | <ul style="list-style-type: none">  HISTORIC/SUBDIVISION LINE  EASEMENT  PARCEL HOOK 2-1 PARCEL ID NUMBER 150' SURVEY DIMENSION (FEET) 1 SURVEY LOT NUMBER | <ul style="list-style-type: none">  120 AC ASSESSED ACREAGE  HYDROLOGY  WETLANDS <p>The information on this map is for assessment purposes only, is not a legal survey, and is not intended to be used for conveyance.</p> | <p>Cushing Assessor's Office 39 Cross Road Cushing, Maine 04563 (207) 354-2375</p> <p>Updated: April, 2021 Print Date: 4/15/2022</p> | <p>PROPERTY MAPS</p> <p>Tax Map 28</p> |
|---|--|---|---|--|--|--|



Original map created by John E. O'Donnell & Associates and revised by Aerial Survey and Photo, Inc. Map updated by LatLong Logic, LLC with Maine Assessment and Appraisal Services, Inc.



CUSHING
Knox County, ME

SCALE: 1 inch equals 200'
0 200 400



LEGEND

- PROPERTY LINE
- PUBLIC RIGHT-OF-WAY
- PRIVATE RIGHT-OF-WAY
- BUILDING FOOTPRINT
- HISTORIC/SUBDIVISION LINE
- EASEMENT
- PARCEL HOOK
- 2-1** PARCEL ID NUMBER
- 150'** SURVEY DIMENSION (FEET)
- 1** SURVEY LOT NUMBER

- ASSESSED ACREAGE
- HYDROLOGY
- WETLANDS

The information on this map is for assessment purposes only, is not a legal survey, and is not intended to be used for conveyance.

Cushing Assessor's Office
39 Cross Road
Cushing, Maine 04563
(207) 354-2375

Updated: April, 2021
Print Date: 4/5/2022



PROPERTY MAPS

Tax Map 29



Original map created by John E. O'Donnell & Associates and revised by Aerial Survey and Photo, Inc. Map updated by LatLong Logic, LLC with Maine Assessment and Appraisal Services, Inc.



CUSHING
Knox County, ME

SCALE: 1 inch equals 200'
0 200 400



| LEGEND | |
|--------|------------------------------|
| | PROPERTY LINE |
| | PUBLIC RIGHT-OF-WAY |
| | PRIVATE RIGHT-OF-WAY |
| | BUILDING FOOTPRINT |
| | HISTORIC/SUBDIVISION LINE |
| | EASEMENT |
| | PARCEL HOOK |
| | 2-1 PARCEL ID NUMBER |
| | 150' SURVEY DIMENSION (FEET) |
| | 1 SURVEY LOT NUMBER |

| | |
|--|--------------------------|
| | 1.25 AC ASSESSED ACREAGE |
| | HYDROLOGY |
| | WETLANDS |

The information on this map is for assessment purposes only, is not a legal survey, and is not intended to be used for conveyance.



Cushing Assessor's Office
39 Cross Road
Cushing, Maine 04563
(207) 354-2375
Updated: April, 2021
Print Date: 4/5/2022

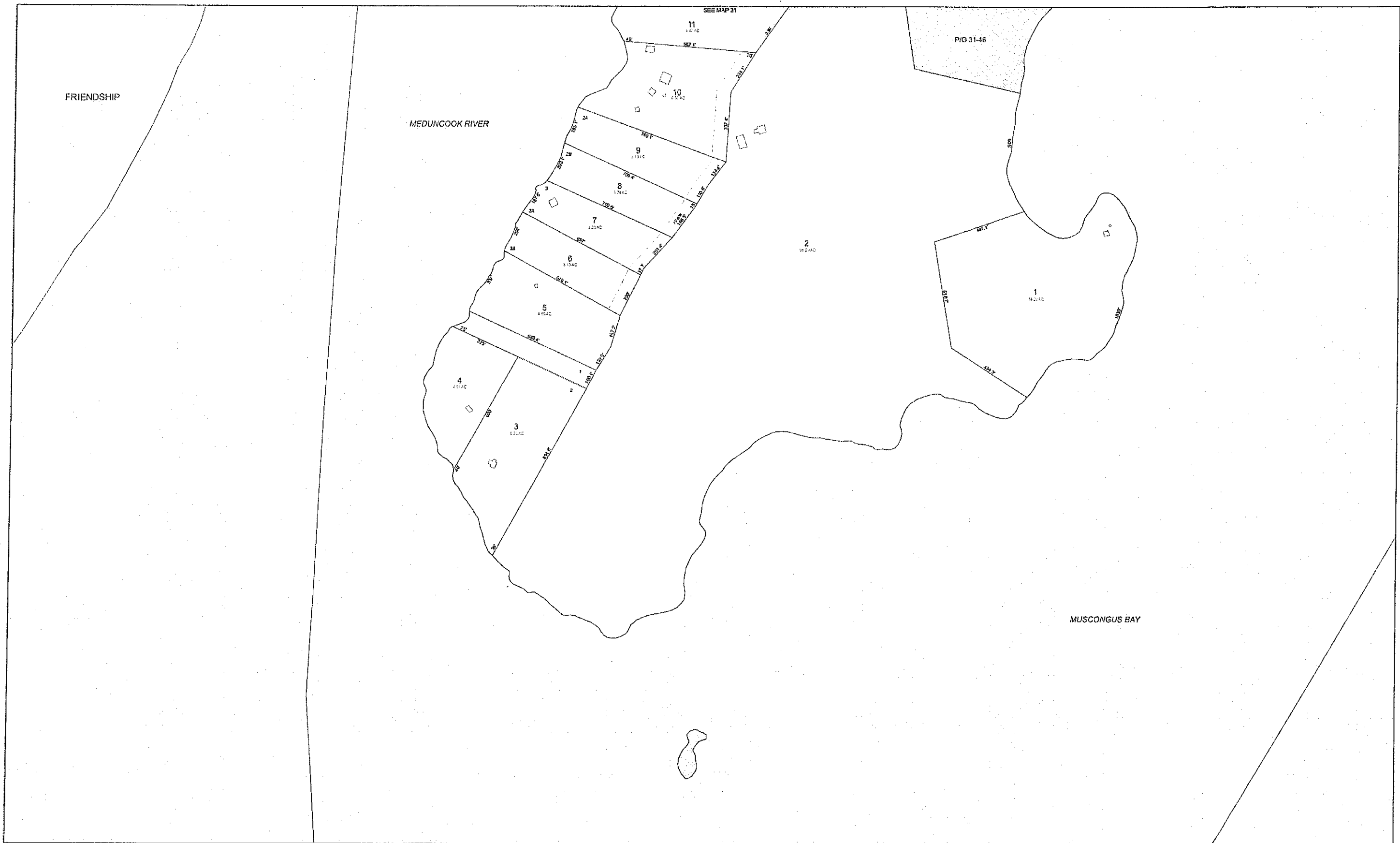


PROPERTY MAPS
Tax Map 30




Original map created by John E. O'Donnell & Associates and revised by Aerial Survey and Photo, Inc. Map updated by LaLong Logic, LLC with Maine Assessment and Appraisal Services, Inc.

| | | | | | | | |
|---|---|--|---|--|---|---|--|
|  <p>TOWN OF CUSHING INCORPORATED JAN 28, 1759 MAINE</p> | <p>CUSHING Knox County, ME</p> <p>SCALE: 1 inch equals 200'</p> <p>0 200 400</p> |  <p>Map Index</p> | <p>LEGEND</p> <ul style="list-style-type: none"> PROPERTY LINE PUBLIC RIGHT-OF-WAY PRIVATE RIGHT-OF-WAY BUILDING FOOTPRINT | <ul style="list-style-type: none"> HISTORIC/SUBDIVISION LINE EASEMENT PARCEL HOOK 2-1 PARCEL ID NUMBER 150' SURVEY DIMENSION (FEET) 1 SURVEY LOT NUMBER | <ul style="list-style-type: none"> 1.22 AC ASSESSED ACREAGE HYDROLOGY WETLANDS <p>The information on this map is for assessment purposes only, is not a legal survey, and is not intended to be used for conveyance.</p> | <p>Cushing Assessor's Office 39 Cross Road Cushing, Maine 04563 (207) 354-2375</p> <p>Updated: April, 2021 Print Date: 4/6/2022</p> | <p>PROPERTY MAPS</p> <p>Tax Map 31</p> |
|---|---|--|---|--|---|---|--|



Original map created by John E. O'Donnell & Associates and revised by Aerial Survey and Photo, Inc. Map updated by LatLong Logic, LLC with Maine Assessment and Appraisal Services, Inc.



CUSHING
Knox County, ME

SCALE: 1 inch equals 200'
0 200 400



| LEGEND | |
|--------|---------------------------|
| | PROPERTY LINE |
| | PUBLIC RIGHT-OF-WAY |
| | PRIVATE RIGHT-OF-WAY |
| | BUILDING FOOTPRINT |
| | HISTORIC/SUBDIVISION LINE |
| | EASEMENT |
| | PARCEL HOOK |
| | PARCEL ID NUMBER |
| | SURVEY DIMENSION (FEET) |
| | SURVEY LOT NUMBER |

| | |
|--|------------------|
| | ASSESSED ACREAGE |
| | HYDROLOGY |
| | WETLANDS |

The information on this map is for assessment purposes only, is not a legal survey, and is not intended to be used for conveyance.

Cushing Assessor's Office
39 Cross Road
Cushing, Maine 04563
(207) 354-2375
Updated: April, 2021
Print Date: 4/5/2022



PROPERTY MAPS
Tax Map 32