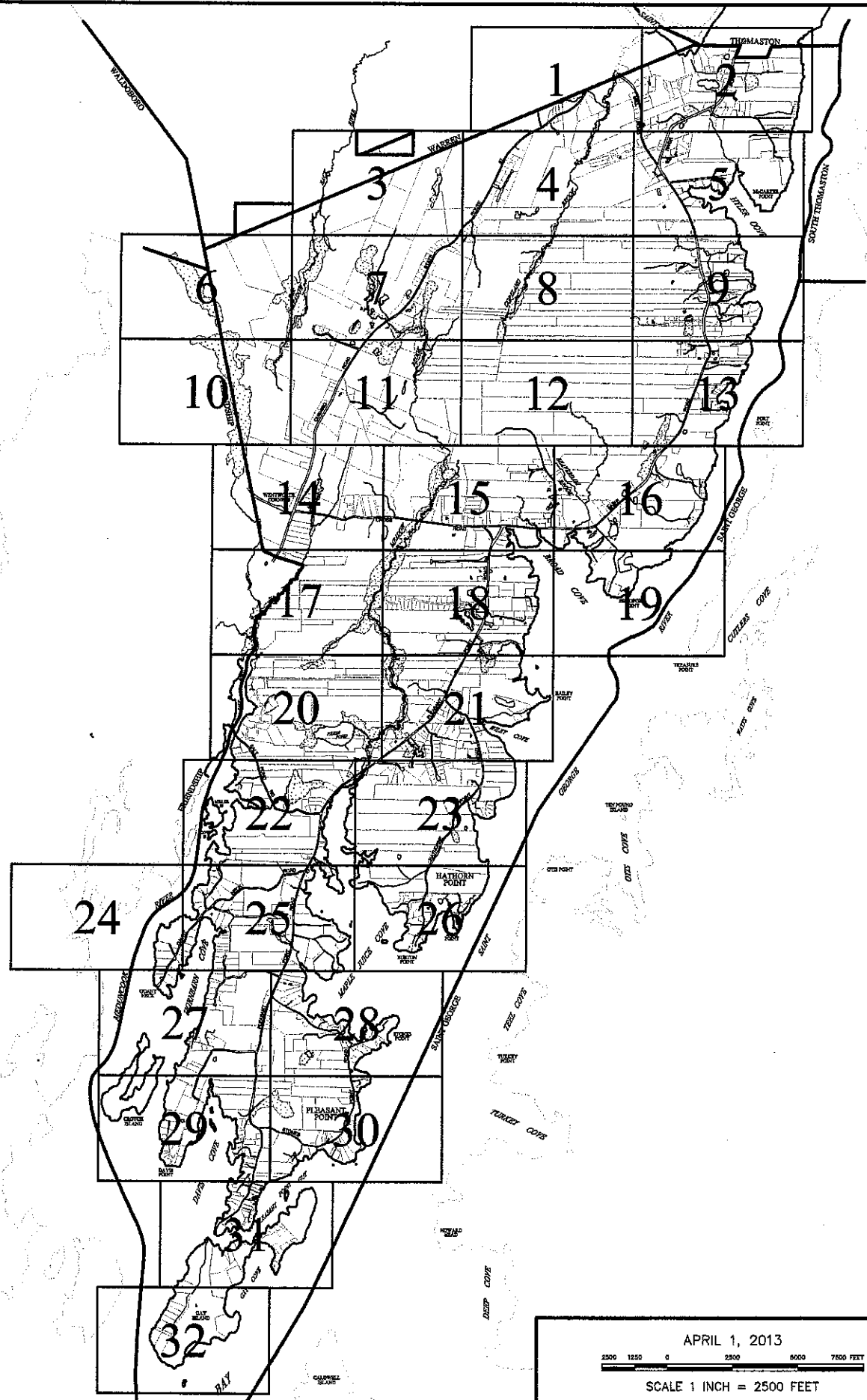





PREPARED BY:
 AERIAL SURVEY AND PHOTO, INC.
 546 AIRPORT ROAD PO BOX 659
 NORRIDGEWOCK, MAINE 04957
 TEL: 207 634-2006 FAX 207 634-2008



NOTES:

- 1) THESE MAPS ARE FOR ASSESSMENT PURPOSES ONLY AND ARE NOT INTENDED FOR PROPERTY CONVEYANCE OR LEGAL DESCRIPTION.
- 2) REC = PARCEL ACREAGE FROM RECORDED PLAN OR DEED
 DIG = PARCEL ACREAGE CALCULATED DIGITALLY



TOWN OF CUSHING
 59 CROSS ROAD
 CUSHING, ME 04953

SHEET NUMBER 25

MAP LEGEND

MAP LIMIT

APRIL 1, 2013



SCALE 1 INCH = 2500 FEET

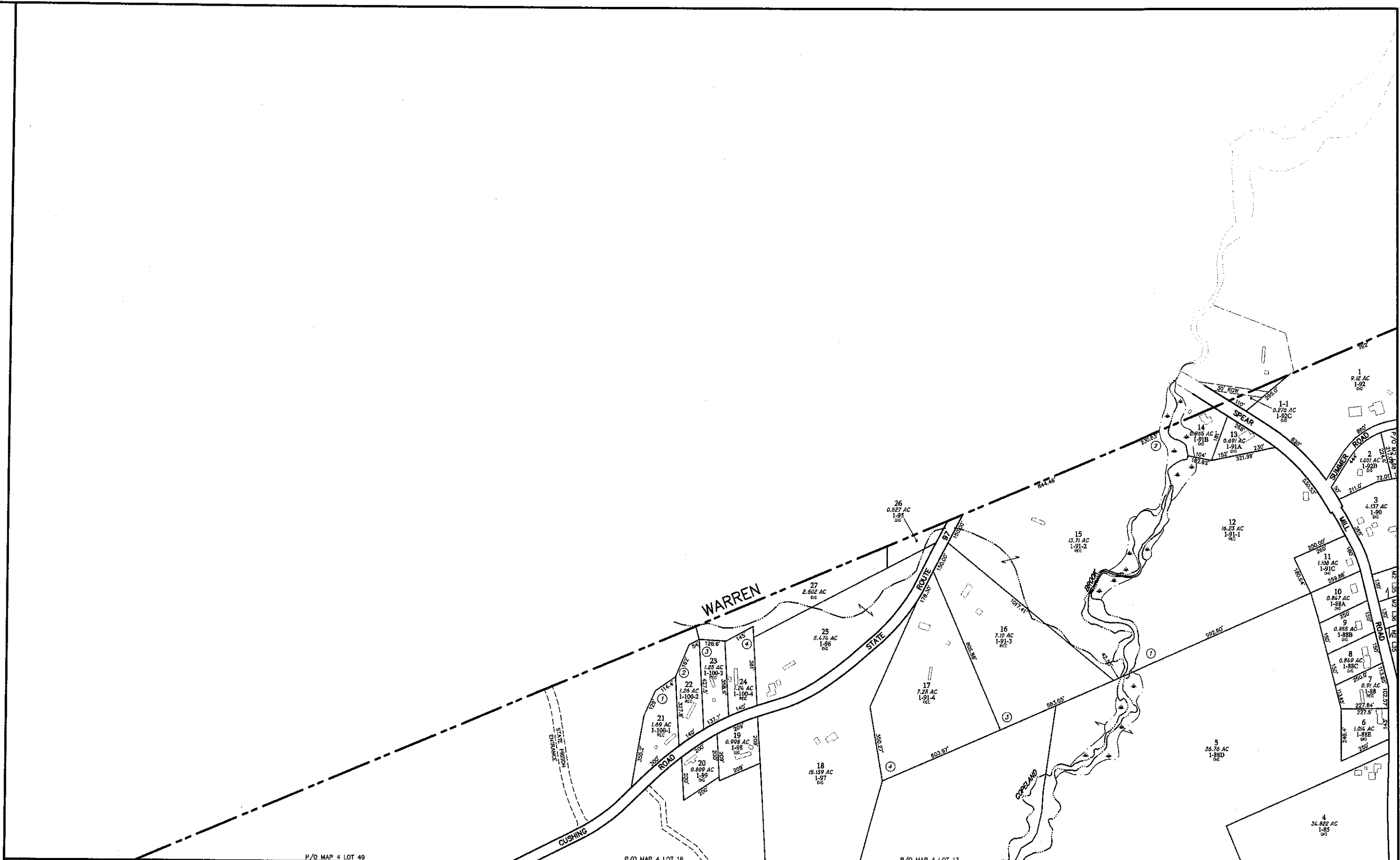
MAINE STATE PLANE COORDINATE GRID; EAST ZONE; NAD 1983; US FEET
 PARCEL MAP COMPILED BY AERIAL SURVEY AND PHOTO, INC.
 BASE MAP IMAGERY UPDATED BY AERIAL SURVEY AND PHOTO, INC.
 DIGITAL ORTHO-PHOTOGRAPHY DATED MAY 13, 2011.

PROPERTY MAP
TOWN OF CUSHING
 KNOX COUNTY, MAINE

INDEX




PREPARED BY:
 AERIAL SURVEY AND PHOTO, INC.
 546 AIRPORT ROAD PO BOX 659
 NORRIDGEWICK, MAINE 04957
 TEL: 207 634-2006 FAX 207 634-2008



NOTES:

- 1) THIS MAP IS FOR ASSESSMENT PURPOSES ONLY AND IS NOT INTENDED FOR PROPERTY CONVEYANCE OR LEGAL DESCRIPTION.
 - 2) REC = PARCEL ACREAGE FROM RECORDED PLAN OR DEED
 DIG = PARCEL ACREAGE CALCULATED DIGITALLY
- BUILDINGS UPDATED TO MAY 13, 2011



TOWN OF CUSHING
 39 CROSS ROAD
 CUSHING, ME 04963

PARCEL NUMBER	74
PARCEL DIMENSION	181.21'
PARCEL AREA	2.456 AC
MATCH LABEL	P/O MAP 27 LOT 137
BUILDING FOOTPRINT.....	
RECORDED PLAN LOT NUMBER	12
OLD MAP/LOT NUMBER	S-106-3

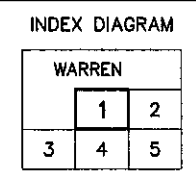
MAP LEGEND

PARCEL BOUNDARY.....	
REFERENCE BOUNDARY.....	
ROAD RIGHT OF WAY.....	
EASEMENT LINE.....	
PRIVATE RIGHT OF WAY.....	
WETLAND EDGE	
WATER LINE	

APRIL 1, 2013

SCALE 1 INCH = 200 FEET

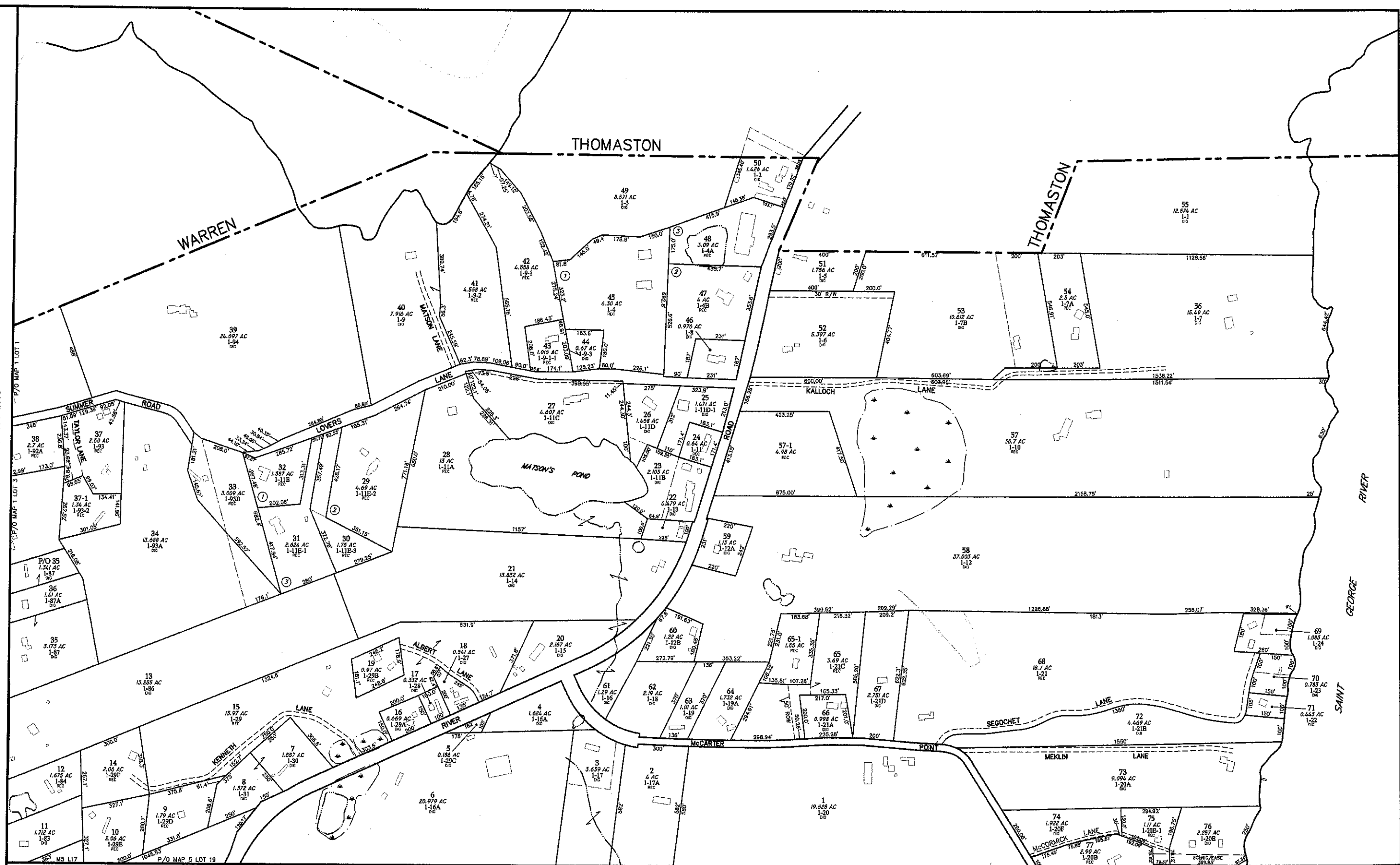
MAINE STATE PLANE COORDINATE GRID; EAST ZONE; NAD 1983; US FEET
 PARCEL MAP COMPILED BY AERIAL SURVEY AND PHOTO, INC.
 BASE MAP IMAGERY UPDATED BY AERIAL SURVEY AND PHOTO, INC.
 DIGITAL ORTHO-PHOTOGRAPHY DATED MAY 13, 2011.



PROPERTY MAP
TOWN OF CUSHING
 KNOX COUNTY, MAINE




PREPARED BY:
 AERIAL SURVEY AND PHOTO, INC.
 545 AIRPORT ROAD, P.O. BOX 659
 NORRIDGEWICK, MAINE 04957
 TEL: 207 634-2006 FAX: 207 634-2008



NOTES:

- THIS MAP IS FOR ASSESSMENT PURPOSES ONLY AND IS NOT INTENDED FOR PROPERTY CONVEYANCE OR LEGAL DESCRIPTION.
 - REC = PARCEL ACREAGE FROM RECORDED PLAN OR DEED
 DIG = PARCEL ACREAGE CALCULATED DIGITALLY
- BUILDINGS UPDATED TO MAY 13, 2011



MAP LEGEND

PARCEL NUMBER	74
PARCEL DIMENSION	161.21'
PARCEL AREA	2.466 AC
MATCH LABEL	P/O MAP 27 LOT 137
BUILDING FOOTPRINT	
RECORDED PLAN LOT NUMBER	
OLD MAP/LOT NUMBER	5-105-3

PARCEL BOUNDARY	
REFERENCE BOUNDARY	
ROAD RIGHT OF WAY	
EASEMENT LINE	
PRIVATE RIGHT OF WAY	
WETLAND EDGE	
WATER LINE	

APRIL 1, 2013

SCALE 1 INCH = 200 FEET

MAINE STATE PLANE COORDINATE GRID; EAST ZONE; NAD 1983; US FEET
 PARCEL MAP COMPILATION BY AERIAL SURVEY AND PHOTO, INC.
 BASE MAP IMAGERY UPDATED BY AERIAL SURVEY AND PHOTO, INC.
 DIGITAL ORTHO-PHOTOGRAPHY DATED MAY 13, 2011.

INDEX DIAGRAM

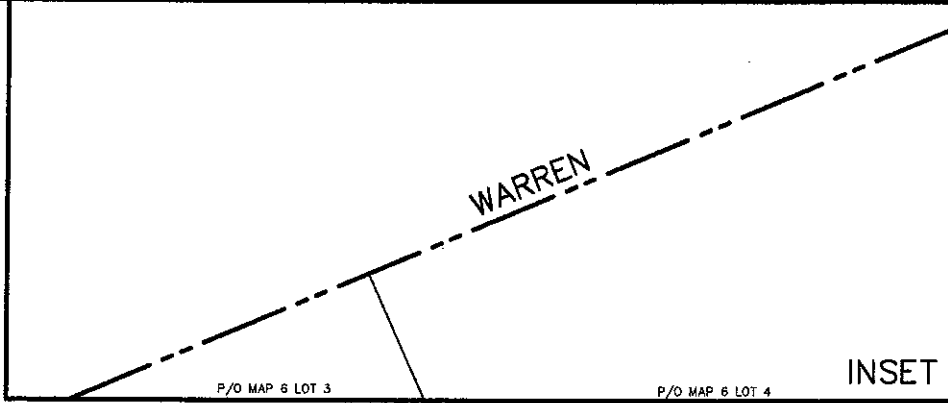
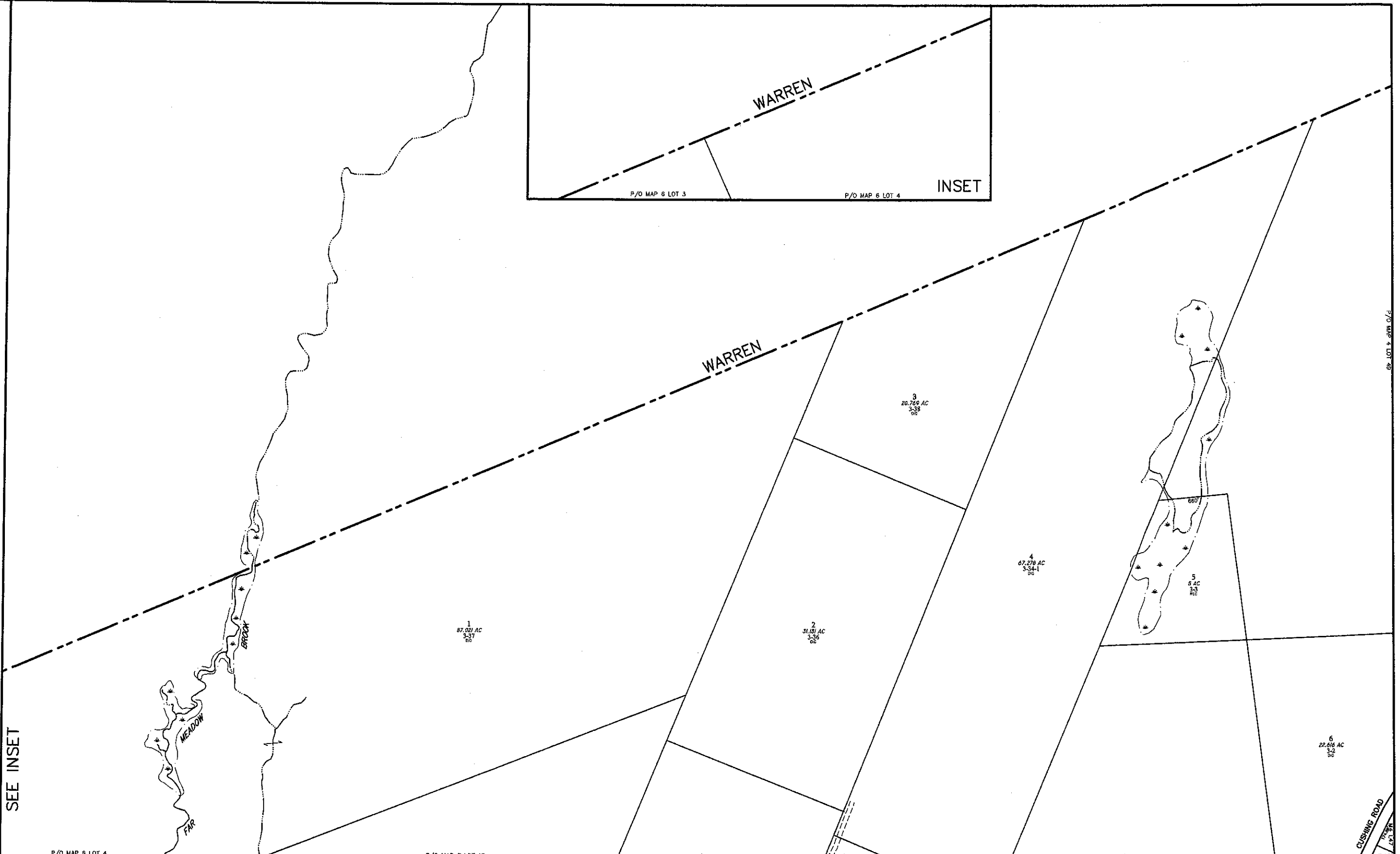
WARREN	THOMASTON
1	2
4	5

NO. 105
HILLS

PROPERTY MAP
TOWN OF CUSHING
 KNOX COUNTY, MAINE




PREPARED BY:
 AERIAL SURVEY AND PHOTO, INC.
 546 AIRPORT ROAD, PO BOX 659
 NORWICH, MAINE 04857
 TEL: 207 634-2006 FAX 207 634-2008



SEE INSET

NOTES:
 1) THIS MAP IS FOR ASSESSMENT PURPOSES ONLY AND IS NOT INTENDED FOR PROPERTY CONVEYANCE OR LEGAL DESCRIPTION.
 2) REC = PARCEL ACREAGE FROM RECORDED PLAN OR DEED
 DIG = PARCEL ACREAGE CALCULATED DIGITALLY
 BUILDINGS UPDATED TO MAY 13, 2011

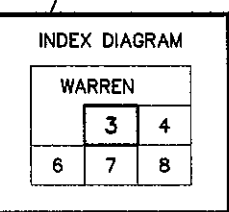


PARCEL DATA		MAP LEGEND	
PARCEL NUMBER	74	PARCEL BOUNDARY.....	—————
PARCEL DIMENSION	181.21'	REFERENCE BOUNDARY.....	—————
PARCEL AREA	2.456 AC	ROAD RIGHT OF WAY.....	—————
MATCH LABEL	P/O MAP 27 LOT 137	EASEMENT LINE.....	—————
BUILDING FOOTPRINT.....		PRIVATE RIGHT OF WAY.....	—————
RECORDED PLAN LOT NUMBER	24	WETLAND EDGE.....	—————
OLD MAP/LOT NUMBER	5-106-3	WATER LINE	—————

APRIL 1, 2013

SCALE 1 INCH = 200 FEET

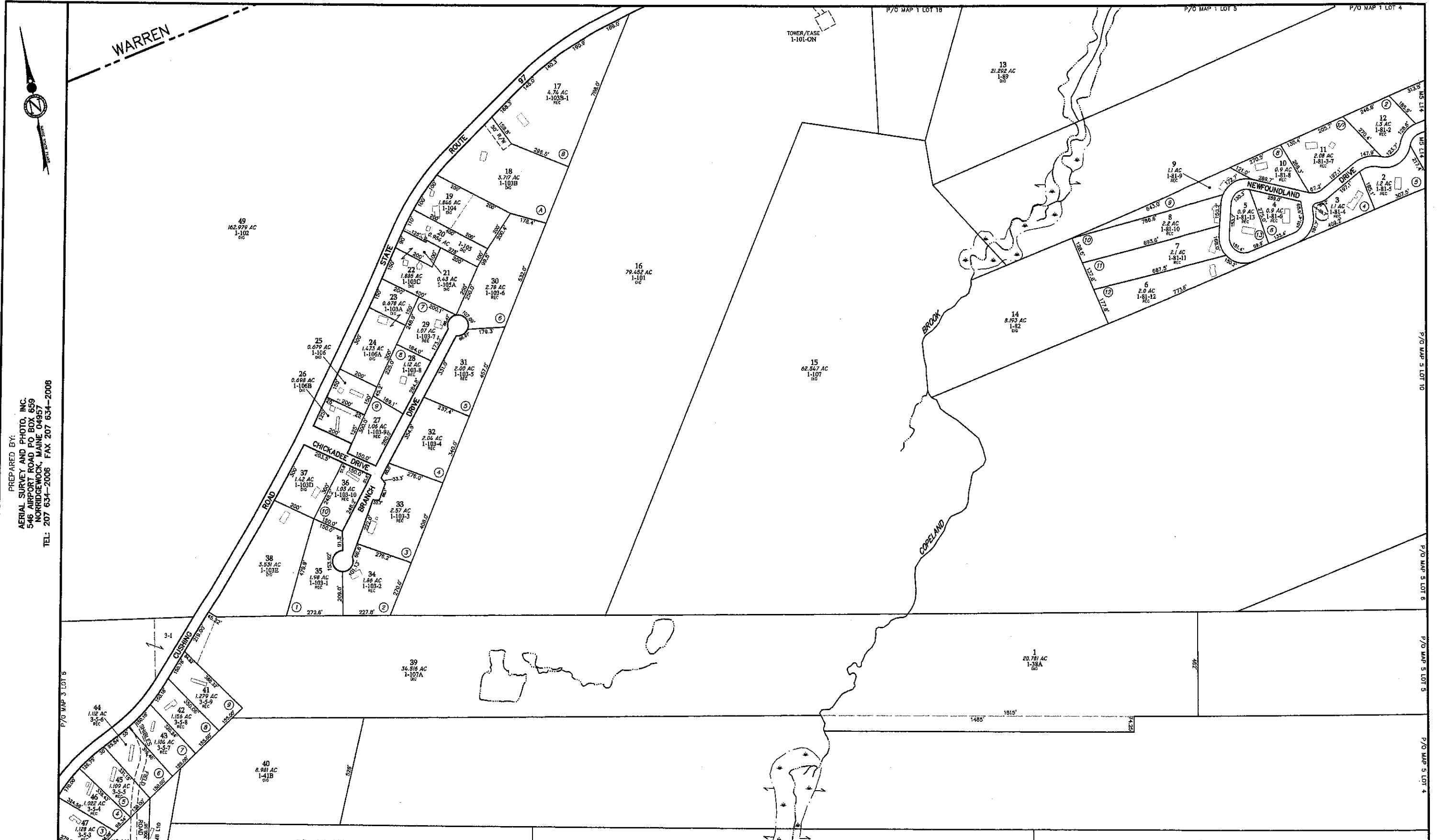
MAINE STATE PLANE COORDINATE GRID; EAST ZONE; NAD 1983; US FEET
 PARCEL MAP COMPILED BY AERIAL SURVEY AND PHOTO, INC.
 BASE MAP IMAGERY UPDATED BY AERIAL SURVEY AND PHOTO, INC.
 DIGITAL ORTHO-PHOTOGRAPHY DATED MAY 13, 2011.



PROPERTY MAP
TOWN OF CUSHING
 KNOX COUNTY, MAINE

3

PREPARED BY:
 AERIAL SURVEY AND PHOTO, INC.
 546 AIRPORT ROAD PO BOX 659
 NORRIDGEWOCK, MAINE 04957
 TEL: 207 634-2006 FAX 207 634-2008



NOTES:

- 1) THIS MAP IS FOR ASSESSMENT PURPOSES ONLY AND IS NOT INTENDED FOR PROPERTY CONVEYANCE OR LEGAL DESCRIPTION.
 - 2) REC = PARCEL ACREAGE FROM RECORDED PLAN OR DEED
 DIG = PARCEL ACREAGE CALCULATED DIGITALLY
- BUILDINGS UPDATED TO MAY 13, 2011



PARCEL NUMBER 74
 PARCEL DIMENSION 161.21'
 PARCEL AREA 2.455 AC
 MATCH LABEL P/O MAP 27 LOT 137
 BUILDING FOOTPRINT.....
 RECORDED PLAN LOT NUMBER
 OLD MAP/LOT NUMBER 5-105-3

MAP LEGEND

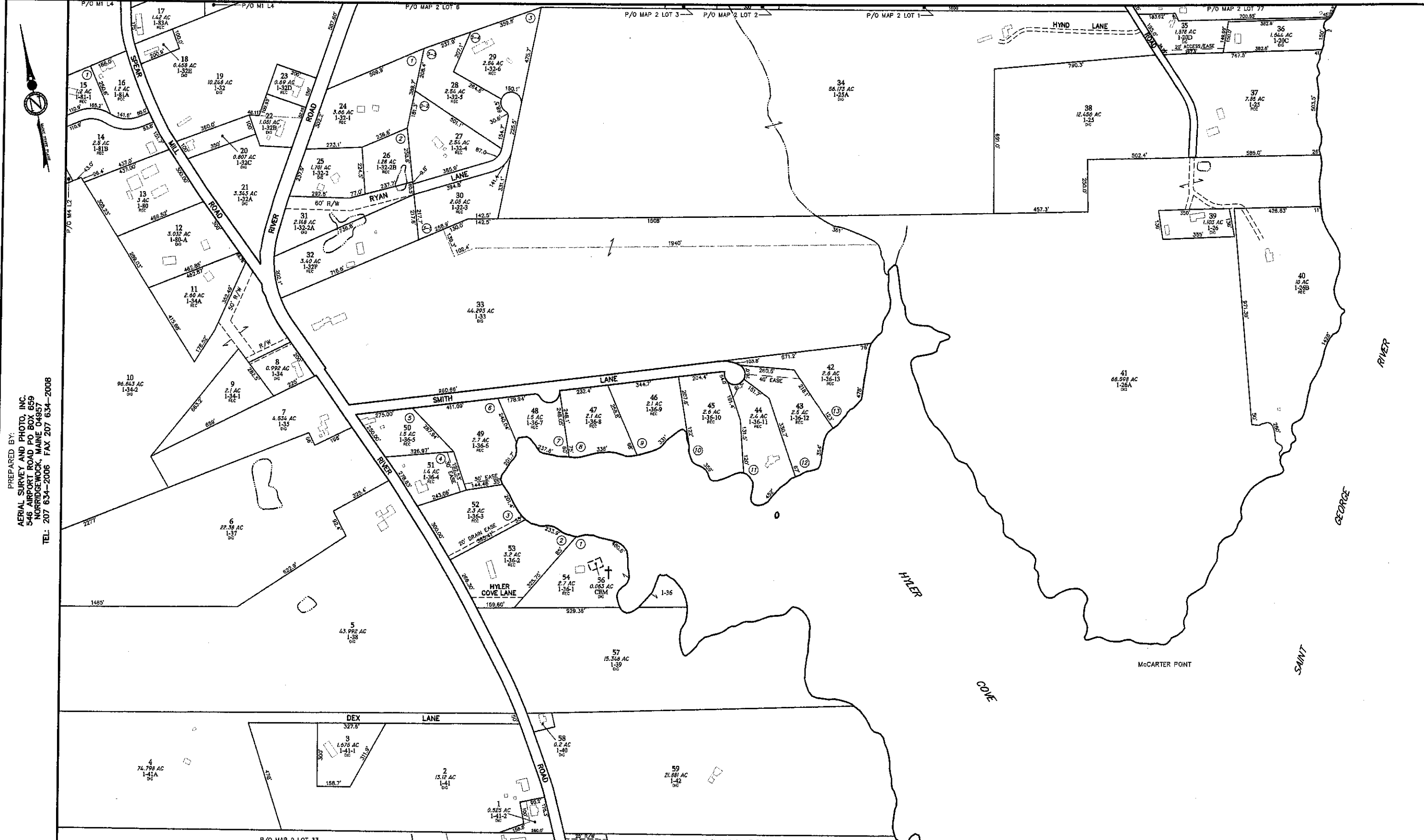
- PARCEL BOUNDARY.....
- REFERENCE BOUNDARY.....
- ROAD RIGHT OF WAY.....
- EASEMENT LINE.....
- PRIVATE RIGHT OF WAY.....
- WETLAND EDGE.....
- WATER LINE.....

APRIL 1, 2013
 SCALE 1 INCH = 200 FEET
 MAINE STATE PLANE COORDINATE GRID; EAST ZONE; NAD 1983; US FEET
 PARCEL MAP COMPILED BY AERIAL SURVEY AND PHOTO, INC.
 BASE MAP IMAGERY UPDATED BY AERIAL SURVEY AND PHOTO, INC.
 DIGITAL ORTHO-PHOTOGRAPHY DATED MAY 13, 2011.

INDEX DIAGRAM

1	2
3	4
5	6
7	8
9	


PROPERTY MAP
TOWN OF CUSHING
 KNOX COUNTY, MAINE



PREPARED BY:
 AERIAL SURVEY AND PHOTO, INC.
 546 AIRPORT ROAD PO BOX 659
 NORRIDGEWICK, MAINE 04957
 TEL: 207 634-2006 FAX 207 634-2008

NOTES:

- 1) THIS MAP IS FOR ASSESSMENT PURPOSES ONLY AND IS NOT INTENDED FOR PROPERTY CONVEYANCE OR LEGAL DESCRIPTION.
 - 2) REC = PARCEL ACREAGE FROM RECORDED PLAN OR DEED
 DIG = PARCEL ACREAGE CALCULATED DIGITALLY
- BUILDINGS UPDATED TO MAY 13, 2011



TOWN OF CUSHING
 39 CROSS ROAD
 CUSHING, ME 04863

MAP LEGEND

PARCEL NUMBER	74	PARCEL BOUNDARY.....	—————
PARCEL DIMENSION	181.21'	REFERENCE BOUNDARY.....	—————
PARCEL AREA	2.456 AC	ROAD RIGHT OF WAY.....	—————
MATCH LABEL	P/O MAP 27 LOT 137	EASEMENT LINE	—————
BUILDING FOOTPRINT.....	(Symbol)	PRIVATE RIGHT OF WAY	—————
RECORDED PLAN LOT NUMBER	5-105-3	WETLAND EDGE	—————
OLD MAP/LOT NUMBER		WATER LINE	—————

APRIL 1, 2013

SCALE 1 INCH = 200 FEET

MAINE STATE PLANE COORDINATE GRID; EAST ZONE; NAD 1983; US FEET
 PARCEL MAP COMPILED BY AERIAL SURVEY AND PHOTO, INC.
 BASE MAP IMAGERY UPDATED BY AERIAL SURVEY AND PHOTO, INC.
 DIGITAL ORTHO-PHOTOGRAPHY DATED MAY 13, 2011.

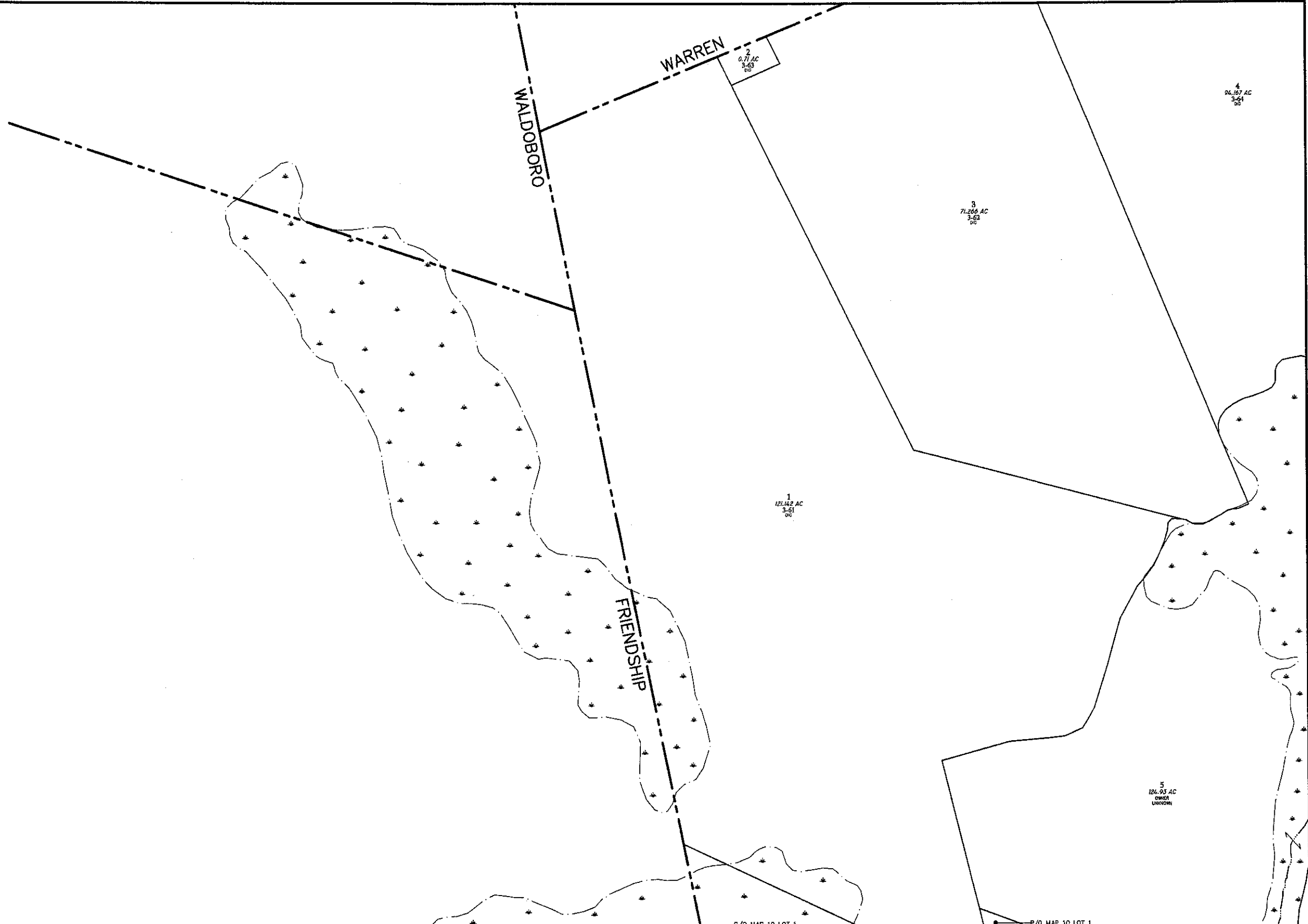
INDEX DIAGRAM

1	2	ST. GEORGE
4	5	
8	9	

PROPERTY MAP
TOWN OF CUSHING
 KNOX COUNTY, MAINE



PREPARED BY:
 AERIAL SURVEY AND PHOTO, INC.
 546 AIRPORT ROAD, PO BOX 658
 NORRIDGEWOCK, MAINE 04957
 TEL: 207 634-2006 FAX 207 634-2008



NOTES:

- 1) THIS MAP IS FOR ASSESSMENT PURPOSES ONLY AND IS NOT INTENDED FOR PROPERTY CONVEYANCE OR LEGAL DESCRIPTION.
- 2) REC = PARCEL ACREAGE FROM RECORDED PLAN OR DEED
 DIG = PARCEL ACREAGE CALCULATED DIGITALLY
 BUILDINGS UPDATED TO MAY 13, 2011




PARCEL NUMBER 74
 PARCEL DIMENSION 181.21'
 PARCEL AREA 2.456 AC
 MATCH LABEL P/O MAP 27 LOT 137
 BUILDING FOOTPRINT.....
 RECORDED PLAN LOT NUMBER 10
 OLD MAP/LOT NUMBER S-105-3

MAP LEGEND

- PARCEL BOUNDARY.....
- REFERENCE BOUNDARY.....
- ROAD RIGHT OF WAY.....
- EASEMENT LINE.....
- PRIVATE RIGHT OF WAY.....
- WETLAND EDGE.....
- WATER LINE.....

APRIL 1, 2013



SCALE 1 INCH = 200 FEET

MAINE STATE PLANE COORDINATE GRID; EAST ZONE; NAD 1983; US FEET
 PARCEL MAP COMPILED BY AERIAL SURVEY AND PHOTO, INC.
 BASE MAP IMAGERY UPDATED BY AERIAL SURVEY AND PHOTO, INC.
 DIGITAL ORTHO-PHOTOGRAPHY DATED MAY 13, 2011.

INDEX DIAGRAM

	WARREN	3
FRIENDSHIP	6	7
	10	11


PROPERTY MAP
TOWN OF CUSHING
 KNOX COUNTY, MAINE

PREPARED BY:
 AERIAL SURVEY AND PHOTO, INC.
 546 AIRPORT ROAD PO BOX 859
 NORRIDGEWICK, MAINE 04957
 TEL: 207 634-2006 FAX 207 634-2008



NOTES:

- THIS MAP IS FOR ASSESSMENT PURPOSES ONLY AND IS NOT INTENDED FOR PROPERTY CONVEYANCE OR LEGAL DESCRIPTION.
 - REC = PARCEL ACREAGE FROM RECORDED PLAN OR DEED
 DIG = PARCEL ACREAGE CALCULATED DIGITALLY
- BUILDINGS UPDATED TO MAY 13, 2011



PARCEL NUMBER	74
PARCEL DIMENSION	161.21'
PARCEL AREA	2.456 AC
MATCH LABEL	P/O MAP 27 LOT 137
BUILDING FOOTPRINT.....	
RECORDED PLAN LOT NUMBER	13
OLD MAP/LOT NUMBER	5-106-3

MAP LEGEND

PARCEL BOUNDARY.....	
REFERENCE BOUNDARY.....	
ROAD RIGHT OF WAY.....	
EASEMENT LINE.....	
PRIVATE RIGHT OF WAY.....	
WETLAND EDGE.....	
WATER LINE.....	

APRIL 1, 2013

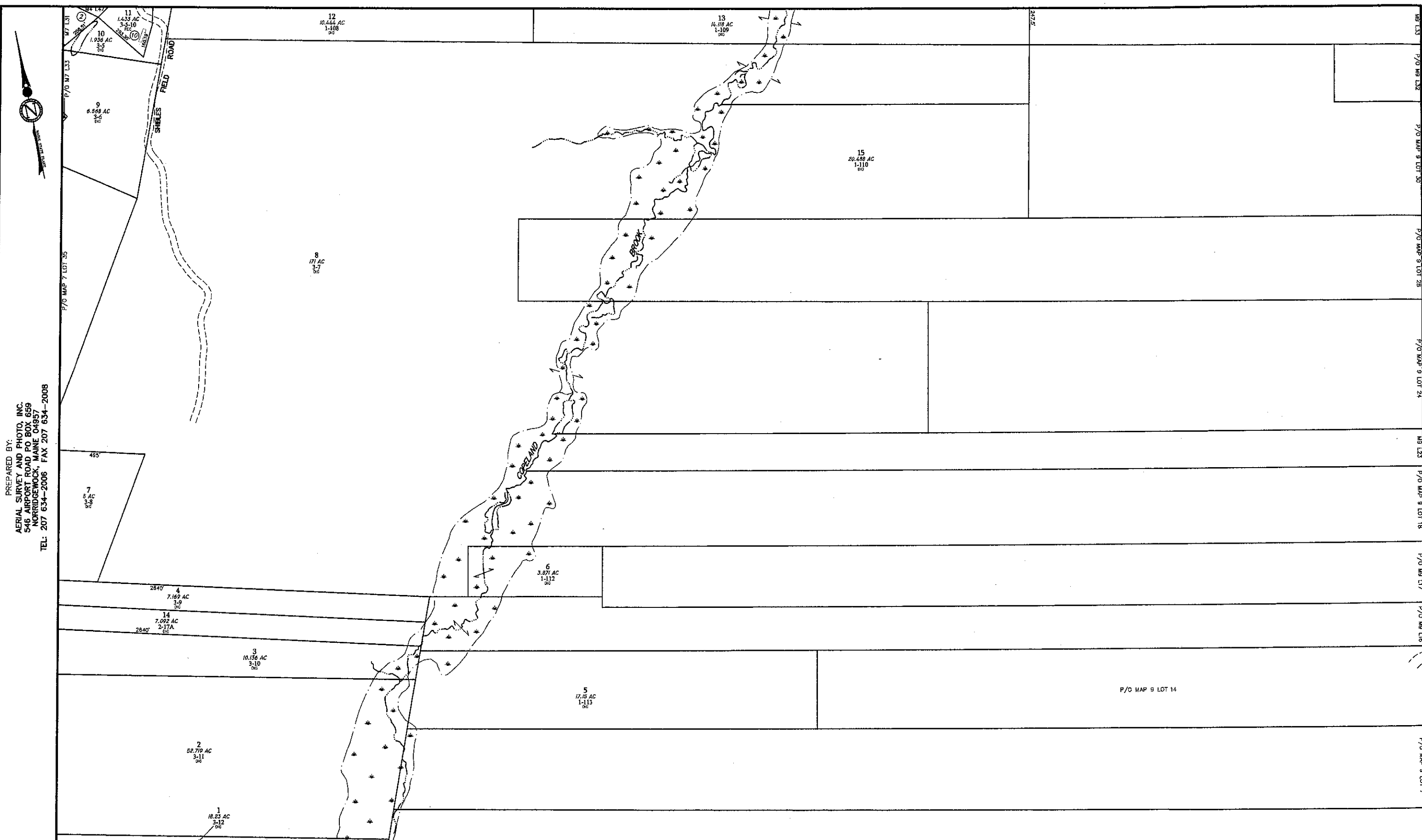
SCALE 1 INCH = 200 FEET

MAINE STATE PLANE COORDINATE GRID; EAST ZONE; NAD 1983; US FEET
 PARCEL MAP COMPILED BY AERIAL SURVEY AND PHOTO, INC.
 BASE MAP IMAGERY UPDATED BY AERIAL SURVEY AND PHOTO, INC.
 DIGITAL ORTHO-PHOTOGRAPHY DATED MAY 13, 2011.

INDEX DIAGRAM

WARREN	3	4
6	7	8
10	11	12


PROPERTY MAP
TOWN OF CUSHING
 KNOX COUNTY, MAINE



PREPARED BY:
 AERIAL SURVEY AND PHOTO, INC.
 546 AIRPORT ROAD, PO BOX 659
 NORRIDGEWICK, MAINE 04957
 TEL: 207 634-2006 FAX 207 634-2008

NOTES:

- 1) THIS MAP IS FOR ASSESSMENT PURPOSES ONLY AND IS NOT INTENDED FOR PROPERTY CONVEYANCE OR LEGAL DESCRIPTION.
 - 2) REC = PARCEL ACREAGE FROM RECORDED PLAN OR CEED
 DIC = PARCEL ACREAGE CALCULATED DIGITALLY
- BUILDINGS UPDATED TO MAY 13, 2011



MAP LEGEND

PARCEL NUMBER 74
 PARCEL DIMENSION 181.21'
 PARCEL AREA 2.456 AC
 MATCH LABEL P/O MAP 27 LOT 137
 BUILDING FOOTPRINT.....
 RECORDED PLAN LOT NUMBER
 OLD MAP/LOT NUMBER S-105-3

- PARCEL BOUNDARY.....
- REFERENCE BOUNDARY.....
- ROAD RIGHT OF WAY.....
- EASEMENT LINE.....
- PRIVATE RIGHT OF WAY.....
- WETLAND EDGE.....
- WATER LINE.....

APRIL 1, 2013

SCALE 1 INCH = 200 FEET

MAINE STATE PLANE COORDINATE GRID; EAST ZONE; NAD 1983; US FEET
 PARCEL MAP COMPILED BY AERIAL SURVEY AND PHOTO, INC.
 BASE MAP IMAGERY UPDATED BY AERIAL SURVEY AND PHOTO, INC.
 DIGITAL ORTHO-PHOTOGRAPHY DATED MAY 13, 2011.

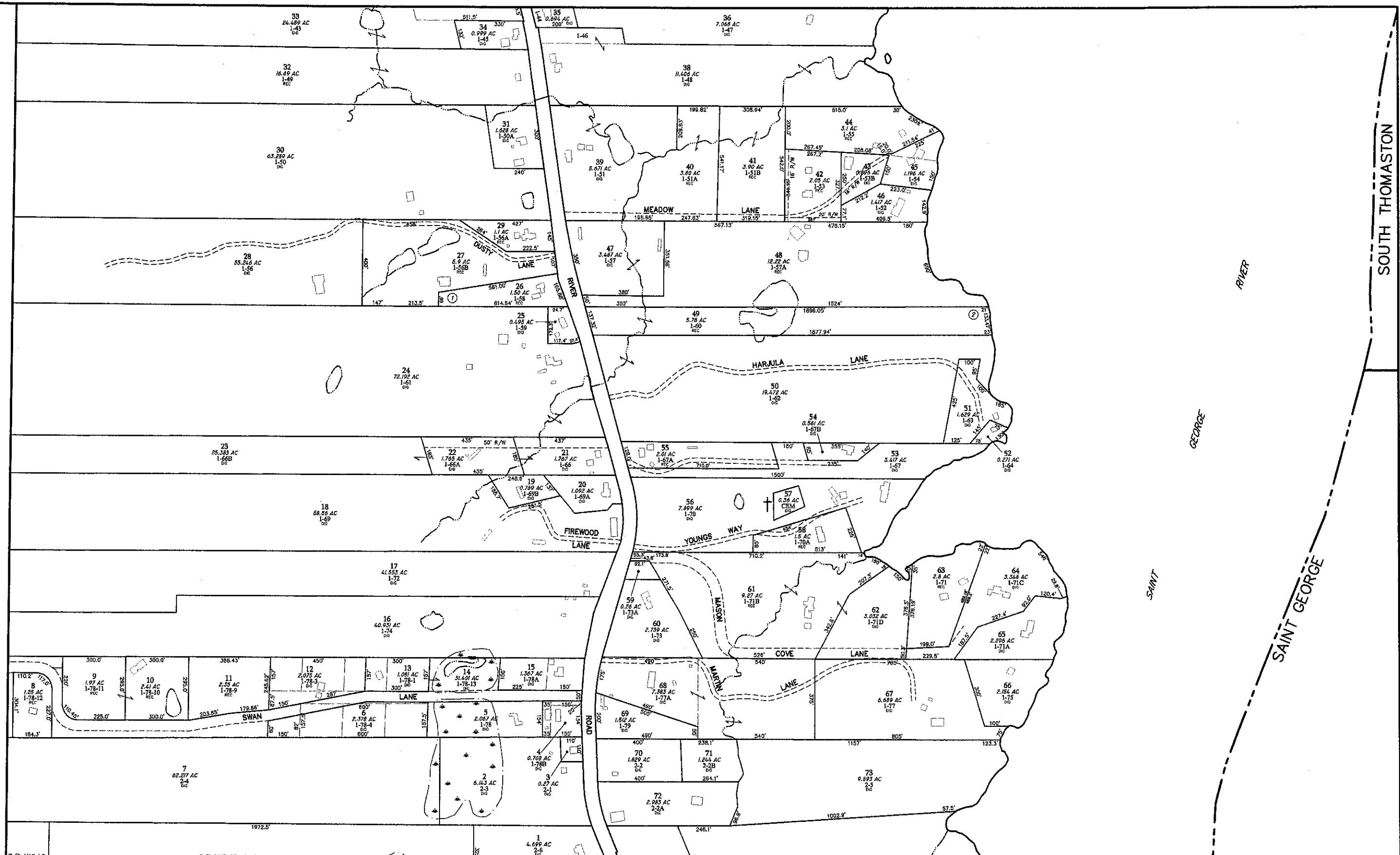
INDEX DIAGRAM

3	4	5
7	8	9
11	12	13

PROPERTY MAP
TOWN OF CUSHING
 KNOX COUNTY, MAINE

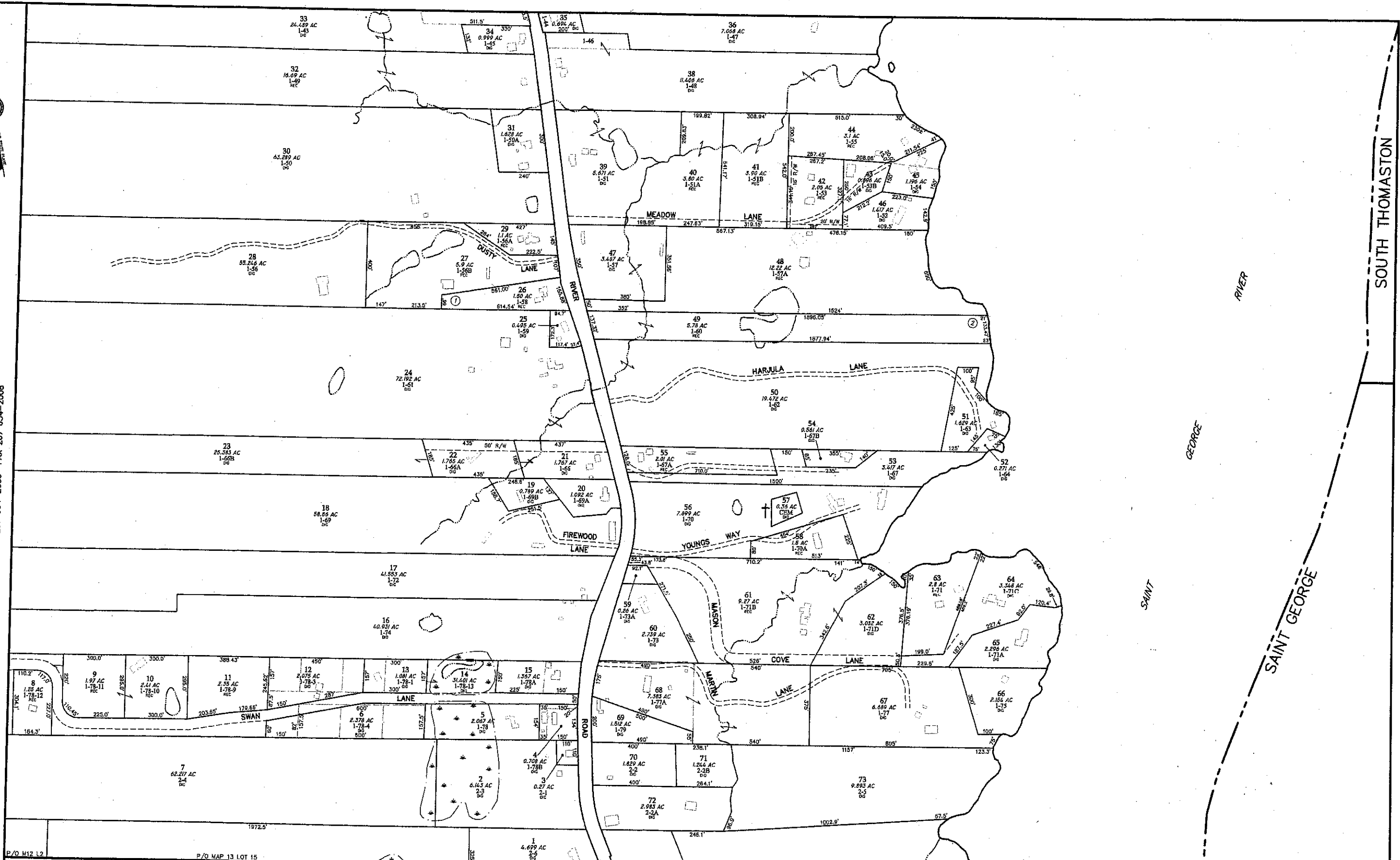


PREPARED BY:
 AERIAL SURVEY AND PHOTO, INC.
 546 AIRPORT ROAD PO BOX 659
 NORRIDGEWOCK MAINE 04957
 TEL: 207 634-2006 FAX 207 634-2008



<p>NOTES:</p> <p>1) THIS MAP IS FOR ASSESSMENT PURPOSES ONLY AND IS NOT INTENDED FOR PROPERTY CONVEYANCE OR LEGAL DESCRIPTION.</p> <p>2) REC = PARCEL ACREAGE FROM RECORDED PLAN OR DEED DIG = PARCEL ACREAGE CALCULATED DIGITALLY</p> <p>BUILDINGS UPDATED TO MAY 13, 2011</p>	<p>TOWN OF CUSHING 38 CROSS ROAD CUSHING, ME 04563</p>	<p>MAP LEGEND</p> <p>PARCEL NUMBER 74 PARCEL DIMENSION 161.21' PARCEL AREA 2.466 AC MATCH LABEL P/O MAP 27 LOT 137 BUILDING FOOTPRINT..... RECORDED PLAN LOT NUMBER 24 OLD MAP/LOT NUMBER S-105-3</p> <p>PARCEL BOUNDARY..... REFERENCE BOUNDARY..... ROAD RIGHT OF WAY..... EASEMENT LINE..... PRIVATE RIGHT OF WAY..... WETLAND EDGE..... WATER LINE..... </p>	<p>APRIL 1, 2013</p> <p>SCALE 1 INCH = 200 FEET</p> <p>MAINE STATE PLANE COORDINATE GRID, EAST ZONE; NAD 1983; US FEET PARCEL MAP COMPILED BY AERIAL SURVEY AND PHOTO, INC. BASE MAP IMAGERY UPDATED BY AERIAL SURVEY AND PHOTO, INC. DIGITAL ORTHO-PHOTOGRAPHY DATED MAY 13, 2011.</p>	<p>INDEX DIAGRAM</p> <table border="1"> <tr> <td>4</td> <td>5</td> <td rowspan="3">ST. GEORGE</td> </tr> <tr> <td>8</td> <td>9</td> </tr> <tr> <td>12</td> <td>13</td> </tr> </table>	4	5	ST. GEORGE	8	9	12	13	<p>PROPERTY MAP TOWN OF CUSHING KNOX COUNTY, MAINE</p> <p style="text-align: right; font-size: 2em; font-weight: bold;">9</p>
4	5	ST. GEORGE										
8	9											
12	13											


PREPARED BY:
 AERIAL SURVEY AND PHOTO, INC.
 546 AIRPORT ROAD PO BOX 659
 NORRIDGEWICK, MAINE 04957
 TEL: 207 634-2006 FAX 207 634-2008



NOTES:

- THIS MAP IS FOR ASSESSMENT PURPOSES ONLY AND IS NOT INTENDED FOR PROPERTY CONVEYANCE OR LEGAL DESCRIPTION.
- REG = PARCEL ACREAGE FROM RECORDED PLAN OR DEED
 DIG = PARCEL ACREAGE CALCULATED DIGITALLY

BUILDINGS UPDATED TO MAY 13, 2011



MAP LEGEND

PARCEL NUMBER	74
PARCEL DIMENSION	161.21'
PARCEL AREA	2.455 AC
MATCH LABEL	P/O MAP 27 LOT 137
BUILDING FOOTPRINT.....	(Symbol)
RECORDED PLAN LOT NUMBER	14
OLD MAP/LOT NUMBER	5-106-3

PARCEL BOUNDARY.....	—————
REFERENCE BOUNDARY.....	—————
ROAD RIGHT OF WAY.....	—————
EASEMENT LINE.....	—————
PRIVATE RIGHT OF WAY.....	—————
WETLAND EDGE.....	—————
WATER LINE.....	—————

APRIL 1, 2013

SCALE 1 INCH = 200 FEET

MAINE STATE PLANE COORDINATE GRID; EAST ZONE; NAD 1983; US FEET
 PARCEL MAP COMPILED BY AERIAL SURVEY AND PHOTO, INC.
 BASE MAP IMAGERY UPDATED BY AERIAL SURVEY AND PHOTO, INC.
 DIGITAL ORTHO-PHOTOGRAPHY DATED MAY 13, 2011.

INDEX DIAGRAM

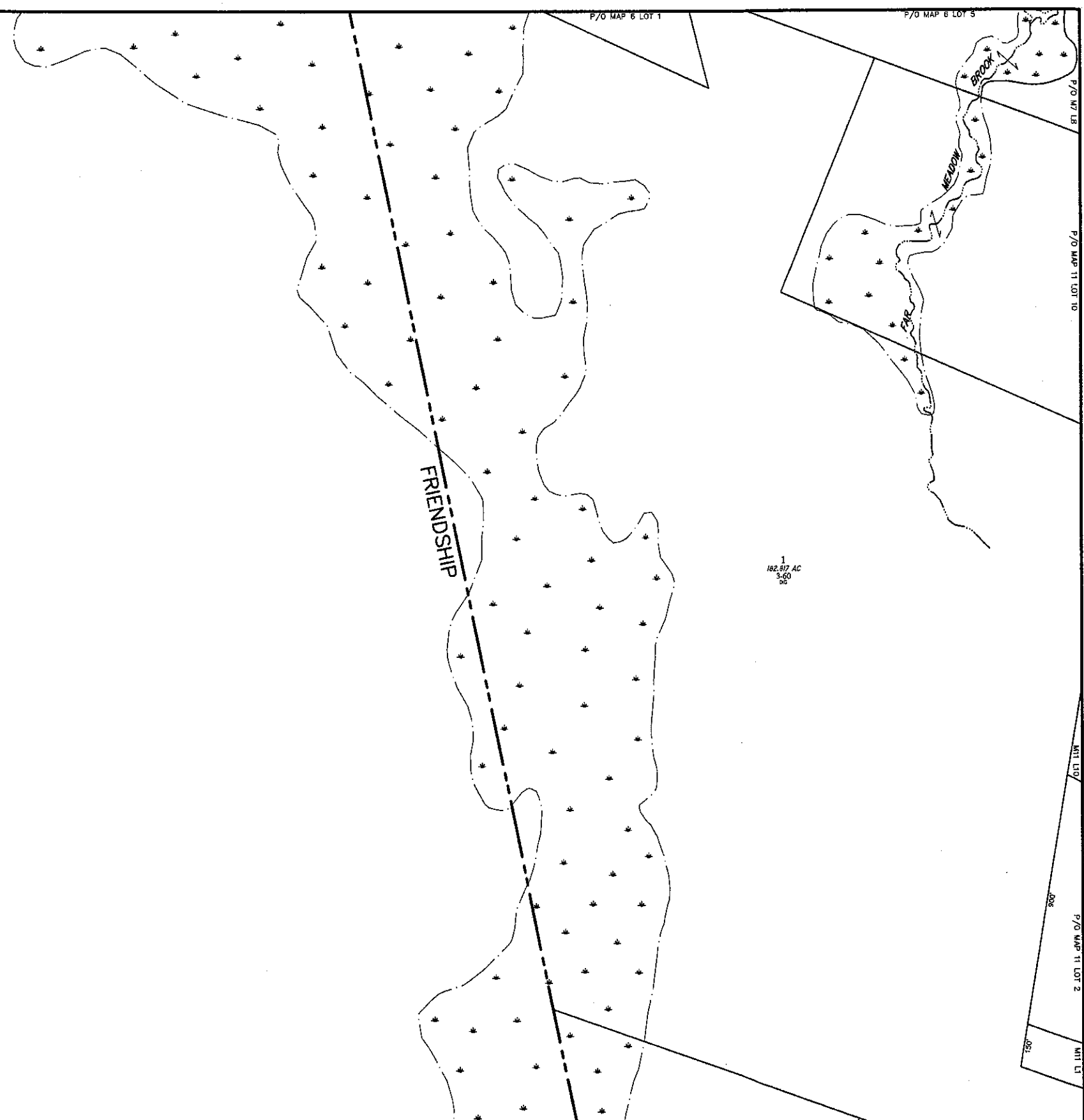
4	5	ST. GEORGE
8	9	
12	13	

PROPERTY MAP
TOWN OF CUSHING
 KNOX COUNTY, MAINE

9



PREPARED BY:
 AERIAL SURVEY AND PHOTO, INC.
 546 AIRPORT ROAD PO BOX 659
 NORRIDGEWOOD, MAINE 04957
 TEL: 207 634-2006 FAX 207 634-2008



NOTES:

- 1) THIS MAP IS FOR ASSESSMENT PURPOSES ONLY AND IS NOT INTENDED FOR PROPERTY CONVEYANCE OR LEGAL DESCRIPTION.
 - 2) REC = PARCEL ACREAGE FROM RECORDED PLAN OR DEED
 DIG = PARCEL ACREAGE CALCULATED DIGITALLY
- BUILDINGS UPDATED TO MAY 13, 2011



PARCEL NUMBER	74
PARCEL DIMENSION	181.21'
PARCEL AREA	2.455 AC
MATCH LABEL	P/O MAP 27 LOT 137
BUILDING FOOTPRINT.....	
RECORDED PLAN LOT NUMBER	
OLD MAP/LOT NUMBER	5-105-3

MAP LEGEND

PARCEL BOUNDARY.....	
REFERENCE BOUNDARY.....	
ROAD RIGHT OF WAY.....	
EASEMENT LINE.....	
PRIVATE RIGHT OF WAY.....	
WETLAND EDGE	
WATER LINE	

APRIL 1, 2013

SCALE 1 INCH = 200 FEET

MAINE STATE PLANE COORDINATE GRID; EAST ZONE; NAD 1983; US FEET
 PARCEL MAP COMPILED BY AERIAL SURVEY AND PHOTO, INC.
 BASE MAP IMAGERY UPDATED BY AERIAL SURVEY AND PHOTO, INC.
 DIGITAL ORTHO-PHOTOGRAPHY DATED MAY 13, 2011.

INDEX DIAGRAM

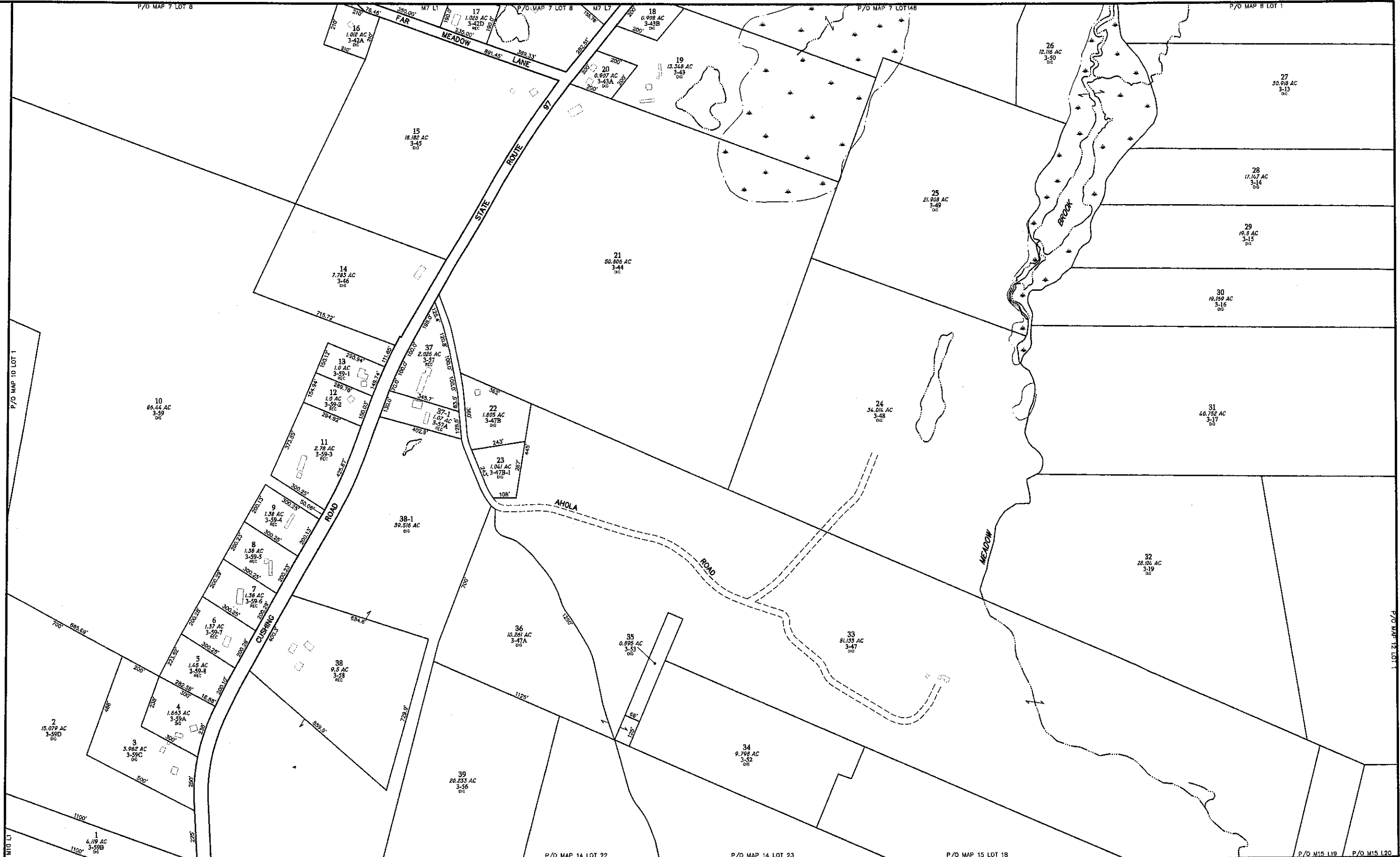
FRIENDSHIP	6	7
	10	11
	14	

PROPERTY MAP
 TOWN OF CUSHING
 KNOX COUNTY, MAINE

10




PREPARED BY:
AERIAL SURVEY AND PHOTO, INC.
 546 AIRPORT ROAD PO BOX 659
 NORRIDGEWICK, MAINE 04957
 TEL: 207 634-2006 FAX 207 634-2008



NOTES:

- 1) THIS MAP IS FOR ASSESSMENT PURPOSES ONLY AND IS NOT INTENDED FOR PROPERTY CONVEYANCE OR LEGAL DESCRIPTION.
 - 2) REC = PARCEL ACREAGE FROM RECORDED PLAN OR DEED
 DIG = PARCEL ACREAGE CALCULATED DIGITALLY
- BUILDINGS UPDATED TO MAY 13, 2011

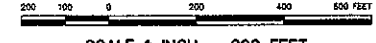


TOWN OF CUSHING
 39 CROSS ROAD
 CUSHING, ME 04953

MAP LEGEND

PARCEL NUMBER	74	PARCEL BOUNDARY.....	_____
PARCEL DIMENSION	181.21'	REFERENCE BOUNDARY.....	_____
PARCEL AREA	2.456 AC	ROAD RIGHT OF WAY.....	_____
MATCH LABEL	P/O MAP 27 LOT 137	EASEMENT LINE.....	_____
BUILDING FOOTPRINT.....		PRIVATE RIGHT OF WAY.....	_____
RECORDED PLAN LOT NUMBER		WETLAND EDGE	_____
OLD MAP/LOT NUMBER	5-105-3	WATER LINE	_____

APRIL 1, 2013



SCALE 1 INCH = 200 FEET

MAINE STATE PLANE COORDINATE GRID; EAST ZONE; NAD 1983; US FEET
 PARCEL MAP COMPILED BY AERIAL SURVEY AND PHOTO, INC.
 BASE MAP IMAGERY UPDATED BY AERIAL SURVEY AND PHOTO, INC.
 DIGITAL ORTHO-PHOTOGRAPHY DATED MAY 13, 2011.

INDEX DIAGRAM

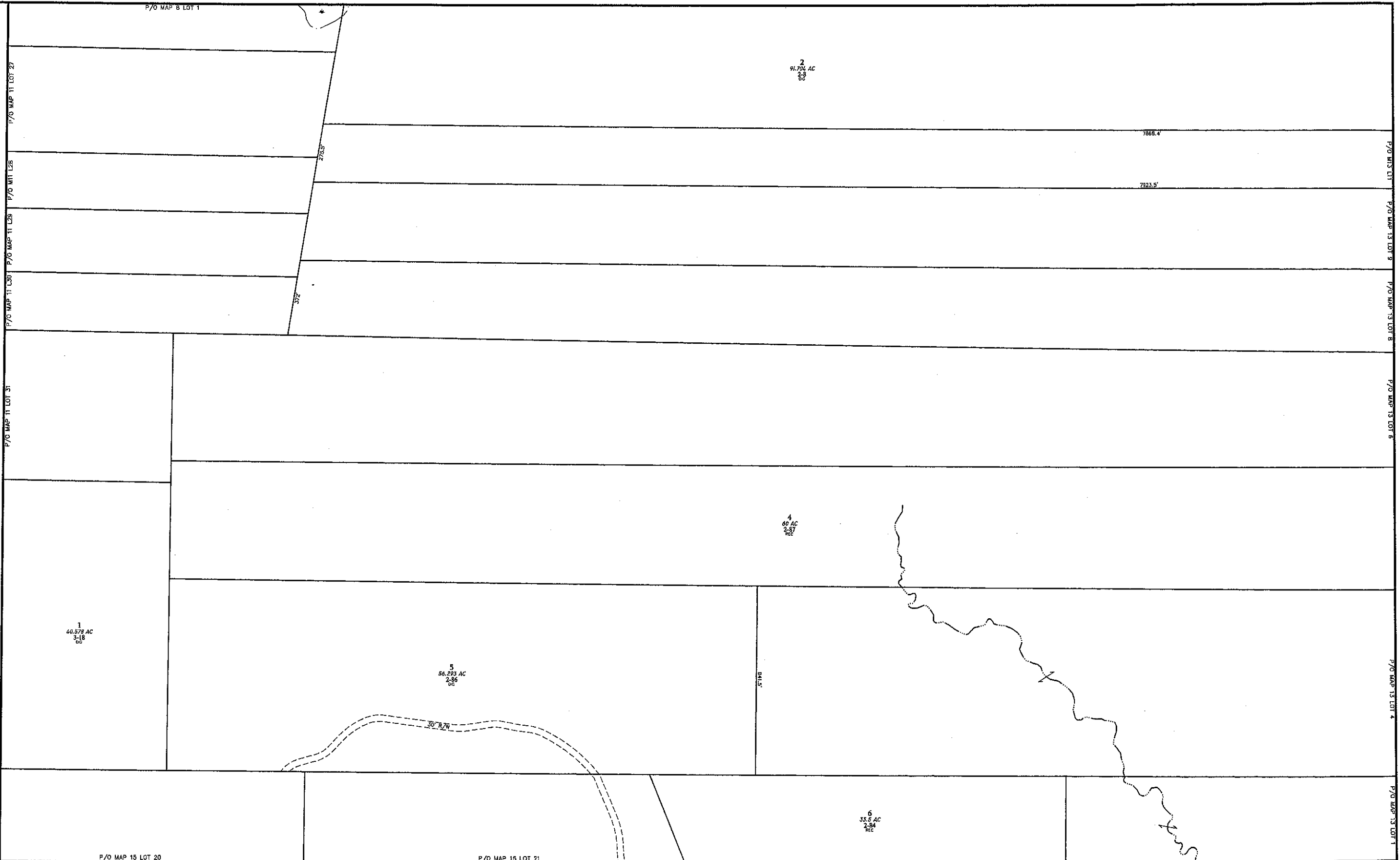
6	7	8
10	11	12
14	15	

PROPERTY MAP
TOWN OF CUSHING
 KNOX COUNTY, MAINE

11



PREPARED BY:
AERIAL SURVEY AND PHOTO, INC.
 546 AIRPORT ROAD, PO. BOX 859
 NORRIDGEWOCK, MAINE 04957
 TEL: 207 634-2006 FAX 207 634-2008



NOTES:

- 1) THIS MAP IS FOR ASSESSMENT PURPOSES ONLY AND IS NOT INTENDED FOR PROPERTY CONVEYANCE OR LEGAL DESCRIPTION.
 - 2) REC = PARCEL ACREAGE FROM RECORDED PLAN OR DEED
 DIG = PARCEL ACREAGE CALCULATED DIGITALLY
- BUILDINGS UPDATED TO MAY 13, 2011



PARCEL NUMBER	74
PARCEL DIMENSION	181.21'
PARCEL AREA	2.456 AC
MATCH LABEL	P/O MAP 27 LOT 137
BUILDING FOOTPRINT.....	
RECORDED PLAN LOT NUMBER	14
OLD MAP/LOT NUMBER	5-105-3

MAP LEGEND

PARCEL BOUNDARY.....	
REFERENCE BOUNDARY.....	
ROAD RIGHT OF WAY.....	
EASEMENT LINE.....	
PRIVATE RIGHT OF WAY.....	
WETLAND EDGE.....	
WATER LINE.....	

APRIL 1, 2013

SCALE 1 INCH = 200 FEET

MAINE STATE PLANE COORDINATE GRID; EAST ZONE; NAD 1983; US FEET
 PARCEL MAP COMPILED BY AERIAL SURVEY AND PHOTO, INC.
 BASE MAP IMAGERY UPDATED BY AERIAL SURVEY AND PHOTO, INC.
 DIGITAL ORTHO-PHOTOGRAPHY DATED MAY 13, 2011.

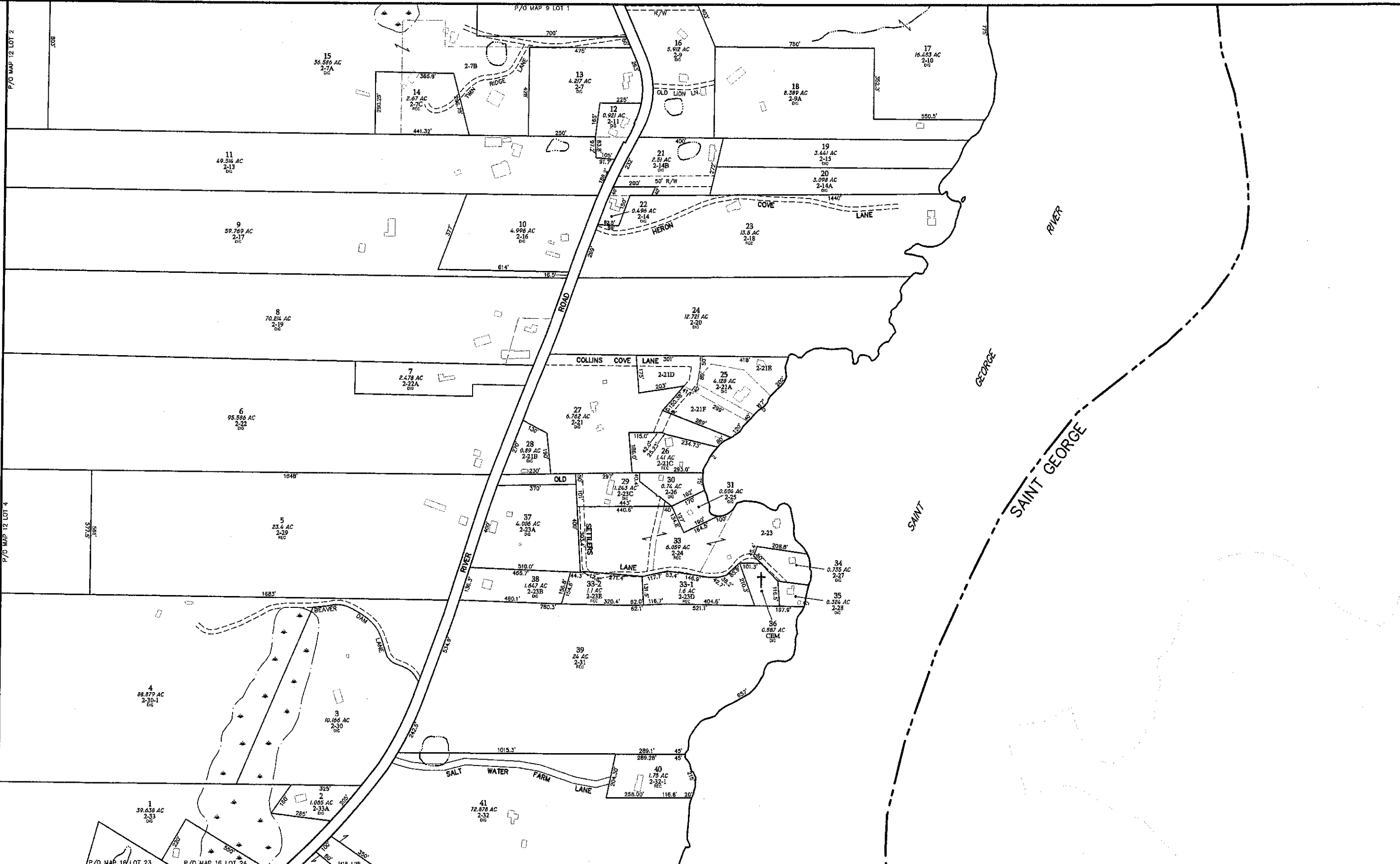
INDEX DIAGRAM

7	8	9
11	12	13
15	16	


PROPERTY MAP
TOWN OF CUSHING
 KNOX COUNTY, MAINE



PREPARED BY:
 AERIAL SURVEY AND PHOTO, INC.
 546 AIRPORT ROAD, PO BOX 659
 NORRIDGEWOCK, MAINE 04957
 TEL: 207 634-2006 FAX 207 634-2008



NOTES:
 1) THIS MAP IS FOR ASSESSMENT PURPOSES ONLY AND IS NOT INTENDED FOR PROPERTY CONVEYANCE OR LEGAL DESCRIPTION.
 2) REC = PARCEL ACREAGE FROM RECORDED PLAN OR DEED
 DIG = PARCEL ACREAGE CALCULATED DIGITALLY
 BUILDINGS UPDATED TO MAY 13, 2011



MAP LEGEND

PARCEL NUMBER	74
PARCEL DIMENSION	181.21'
PARCEL AREA	2.656 AC
MATCH LABEL	P/O MAP 27 LOT 137
BUILDING FOOTPRINT	
RECORDED PLAN LOT NUMBER	
OLD MAP/LOT NUMBER	S-106-3

PARCEL BOUNDARY.....	
REFERENCE BOUNDARY.....	
ROAD RIGHT OF WAY.....	
EASEMENT LINE.....	
PRIVATE RIGHT OF WAY.....	
WETLAND EDGE.....	
WATER LINE.....	

APRIL 1, 2013
 SCALE 1 INCH = 200 FEET
 MAINE STATE PLANE COORDINATE GRID; EAST ZONE; NAD 1983; US FEET
 PARCEL MAP COMPILED BY AERIAL SURVEY AND PHOTO, INC.
 BASE MAP IMAGERY UPDATED BY AERIAL SURVEY AND PHOTO, INC.
 DIGITAL ORTHO-PHOTOGRAPHY DATED MAY 13, 2011.

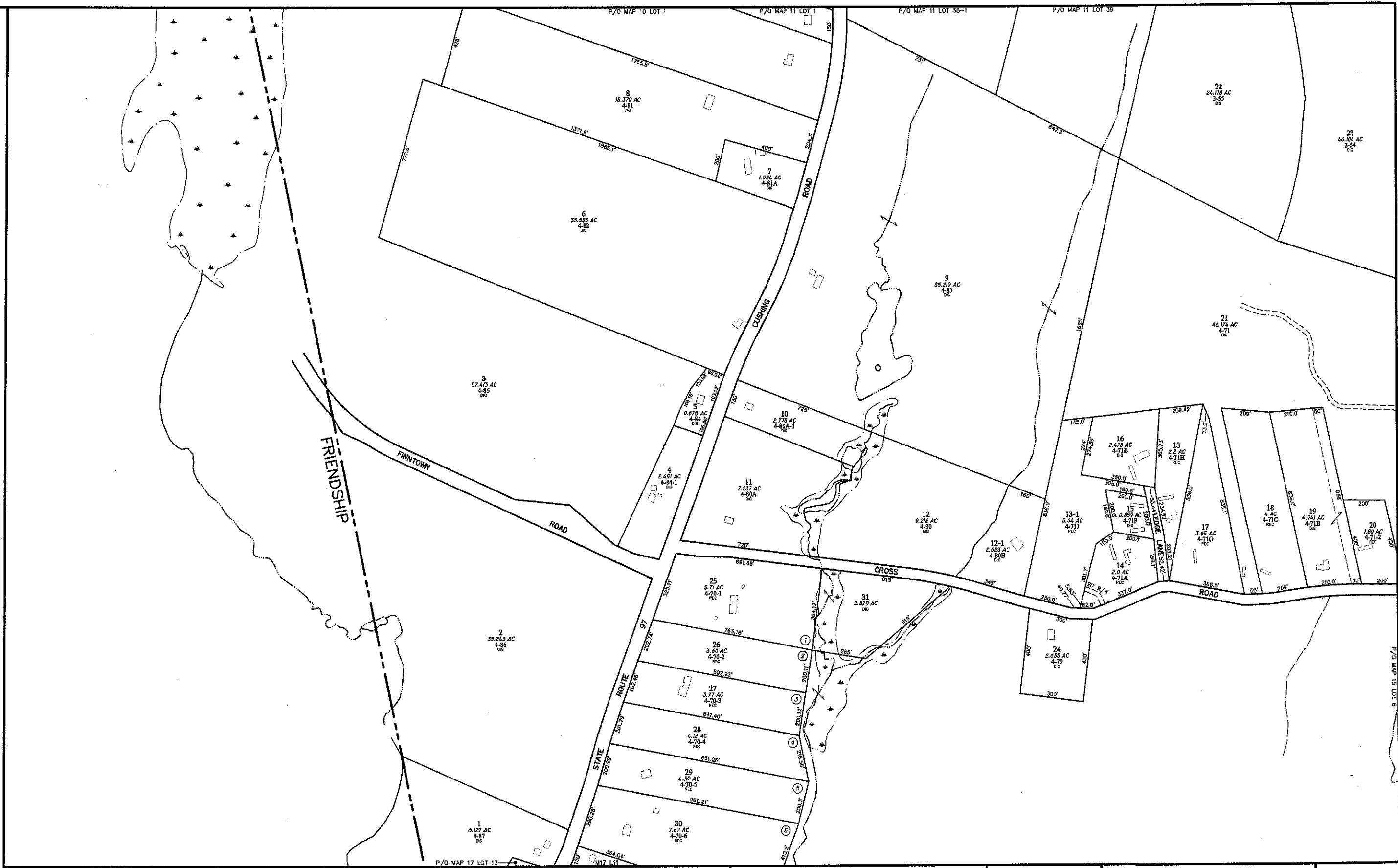
INDEX DIAGRAM

8	9	ST. GEORGE
12	13	
16		


PROPERTY MAP
 TOWN OF CUSHING
 KNOX COUNTY, MAINE



PREPARED BY:
 AERIAL SURVEY AND PHOTO, INC.
 545 AIRPORT ROAD PO BOX 659
 NORRIDGEWICK, MAINE 04957
 TEL: 207 634-2006 FAX 207 634-2008



NOTES:
 1) THIS MAP IS FOR ASSESSMENT PURPOSES ONLY AND IS NOT INTENDED FOR PROPERTY CONVEYANCE OR LEGAL DESCRIPTION.
 2) REC = PARCEL ACREAGE FROM RECORDED PLAN OR DEED
 DC = PARCEL ACREAGE CALCULATED DIGITALLY
 BUILDINGS UPDATED TO MAY 13, 2011



MAP LEGEND	
PARCEL NUMBER	74
PARCEL DIMENSION	161.21'
PARCEL AREA	2.456 AC
MATCH LABEL	P/O MAP 27 LOT 137
BUILDING FOOTPRINT.....	
RECORDED PLAN LOT NUMBER	
OLD MAP/LOT NUMBER	S-106-3
PARCEL BOUNDARY.....	
REFERENCE BOUNDARY.....	
ROAD RIGHT OF WAY.....	
EASEMENT LINE	
PRIVATE RIGHT OF WAY	
WETLAND EDGE	
WATER LINE	

APRIL 1, 2013
 SCALE 1 INCH = 200 FEET
 MAINE STATE PLANE COORDINATE GRID; EAST ZONE; NAD 1983; US FEET
 PARCEL MAP COMPILED BY AERIAL SURVEY AND PHOTO, INC.
 BASE MAP IMAGERY UPDATED BY AERIAL SURVEY AND PHOTO, INC.
 DIGITAL ORTHO-PHOTOGRAPHY DATED MAY 13, 2011.

INDEX DIAGRAM

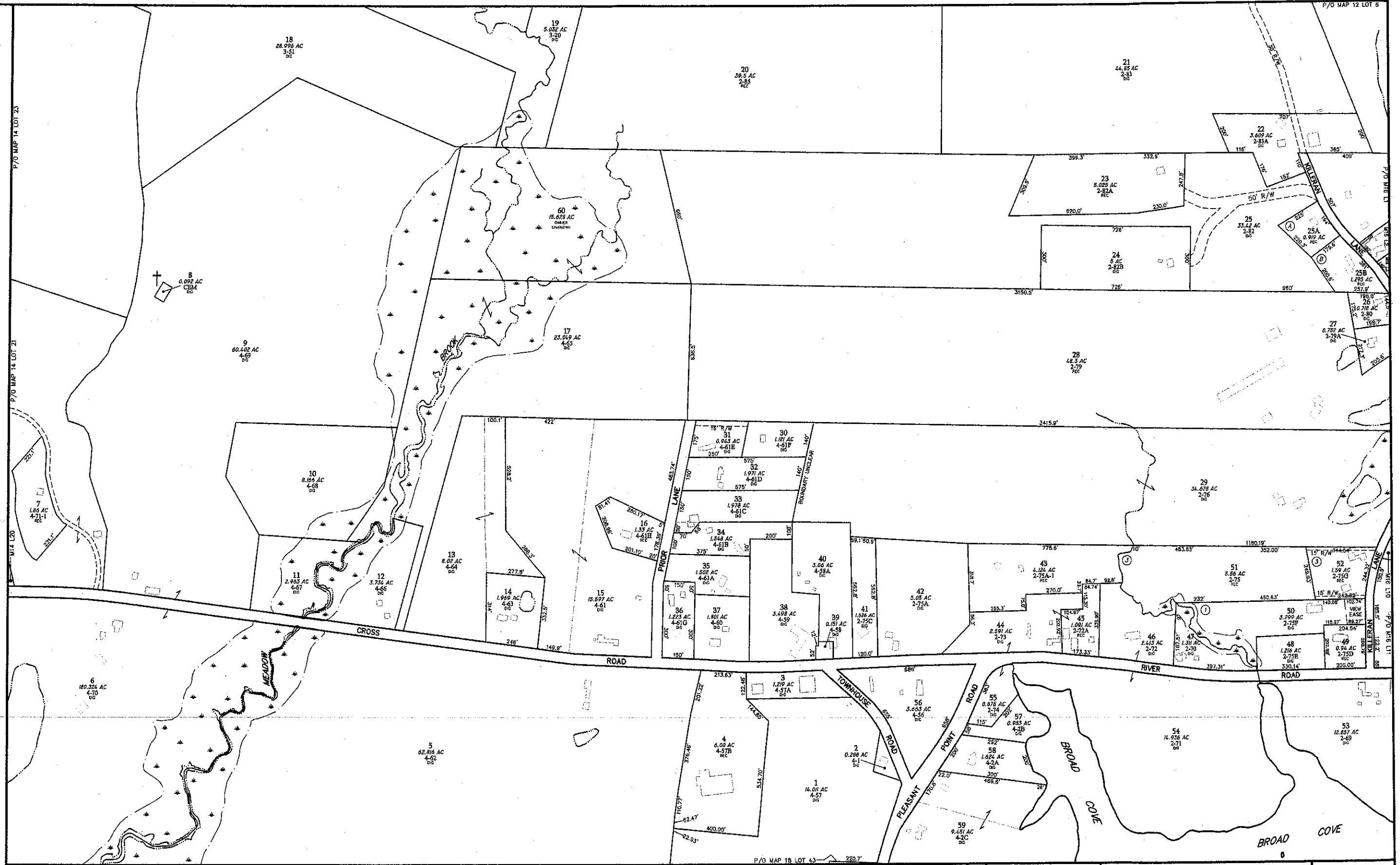
	10	11
FRIENDSHIP	14	15
	17	18

PROPERTY MAP
TOWN OF CUSHING
 KNOX COUNTY, MAINE

14




PREPARED BY:
AERIAL SURVEY AND PHOTO, INC.
546 AIRPORT ROAD PO BOX 659
NORRIDGEWICK, MAINE 04957
TEL: 207 634-2006 FAX 207 634-2008



NOTES:

- 1) THIS MAP IS FOR ASSESSMENT PURPOSES ONLY AND IS NOT INTENDED FOR PROPERTY CONVEYANCE OR LEGAL DESCRIPTION.
 - 2) REC = PARCEL ACREAGE FROM RECORDED PLAN OR DEED
DIG = PARCEL ACREAGE CALCULATED DIGITALLY
- BUILDINGS UPDATED TO MAY 13, 2011



PARCEL NUMBER	74
PARCEL DIMENSION	191.21'
PARCEL AREA	2.456 AC
MATCH LABEL	P/O MAP 27 LOT 137
BUILDING FOOTPRINT	
RECORDED PLAN LOT NUMBER	137
OLD MAP/LOT NUMBER	5-105-3

MAP LEGEND

- PARCEL BOUNDARY.....
- REFERENCE BOUNDARY.....
- ROAD RIGHT OF WAY.....
- EASEMENT LINE.....
- PRIVATE RIGHT OF WAY.....
- WETLAND EDGE.....
- WATER LINE.....

APRIL 1, 2013

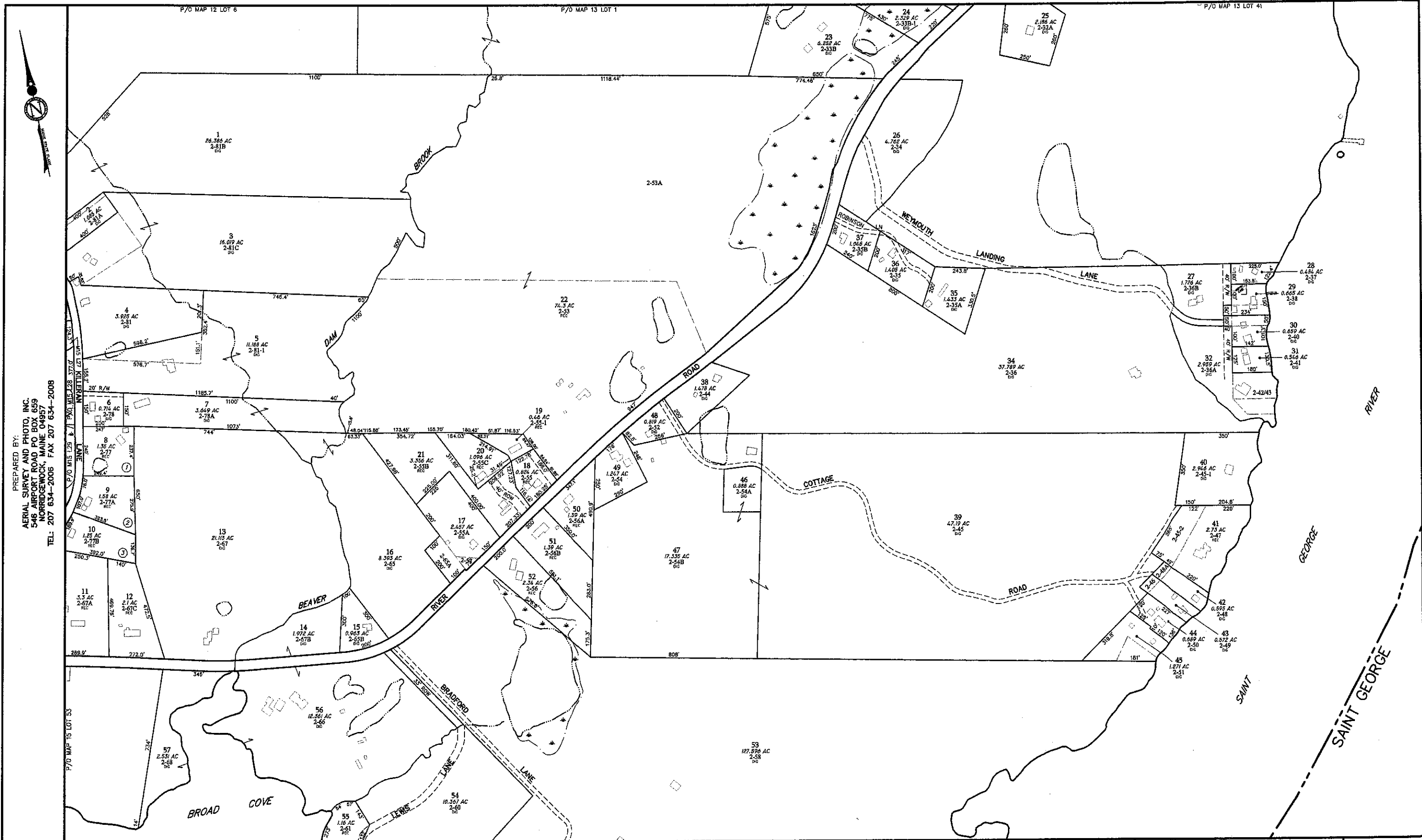
SCALE 1 INCH = 200 FEET

MAINE STATE PLANE COORDINATE GRID: EAST ZONE; NAD 1983; US FEET
PARCEL MAP COMPILED BY AERIAL SURVEY AND PHOTO, INC.
BASE MAP IMAGERY UPDATED BY AERIAL SURVEY AND PHOTO, INC.
DIGITAL ORTHO-PHOTOGRAPHY DATED MAY 13, 2011.

INDEX DIAGRAM

11	12
14	15
17	18

PROPERTY MAP
TOWN OF CUSHING
KNOX COUNTY, MAINE




PREPARED BY:
 AERIAL SURVEY AND PHOTO, INC.
 546 AIRPORT ROAD, P.O. BOX 659
 NORRIDGEWICK, MAINE 04957
 TEL: 207 634-2006 FAX 207 634-2008

NOTES:

- THIS MAP IS FOR ASSESSMENT PURPOSES ONLY AND IS NOT INTENDED FOR PROPERTY CONVEYANCE OR LEGAL DESCRIPTION.
- REC = PARCEL ACREAGE FROM RECORDED PLAN OR DEED
 DIG = PARCEL ACREAGE CALCULATED DIGITALLY

BUILDINGS UPDATED TO MAY 13, 2011



MAP LEGEND

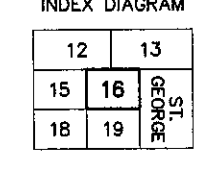
PARCEL NUMBER	74
PARCEL DIMENSION	181.21'
PARCEL AREA	2.456 AC
MATCH LABEL	P/O MAP 27 LOT 137
BUILDING FOOTPRINT	
RECORDED PLAN LOT NUMBER	19
OLD MAP/LOT NUMBER	5-105-3

PARCEL BOUNDARY	
REFERENCE BOUNDARY	
ROAD RIGHT OF WAY	
EASEMENT LINE	
PRIVATE RIGHT OF WAY	
WETLAND EDGE	
WATER LINE	

APRIL 1, 2013

SCALE 1 INCH = 200 FEET

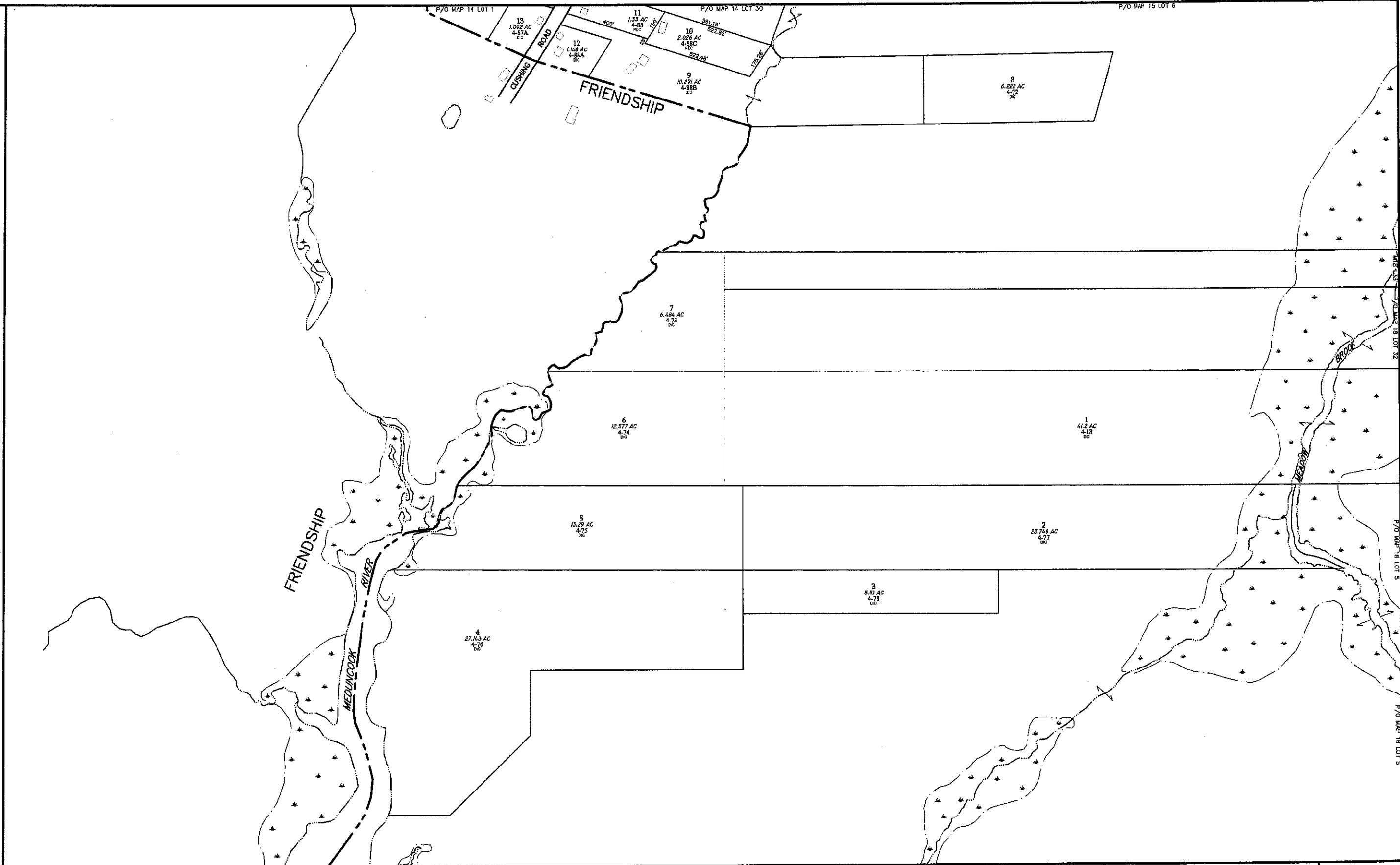
MAINE STATE PLANE COORDINATE GRID; EAST ZONE; NAD 1983; US FEET
 PARCEL MAP COMPILED BY AERIAL SURVEY AND PHOTO, INC.
 BASE MAP IMAGERY UPDATED BY AERIAL SURVEY AND PHOTO, INC.
 DIGITAL ORTHO-PHOTOGRAPHY DATED MAY 13, 2011.



PROPERTY MAP
TOWN OF CUSHING
 KNOX COUNTY, MAINE




PREPARED BY:
 AERIAL SURVEY AND PHOTO, INC.
 546 AIRPORT ROAD, PO. BOX 659
 NORRIDGEWOCK, MAINE 04957
 TEL: 207 634-2006 FAX 207 634-2008



NOTES:

- 1) THIS MAP IS FOR ASSESSMENT PURPOSES ONLY AND IS NOT INTENDED FOR PROPERTY CONVEYANCE OR LEGAL DESCRIPTION.
 - 2) REC = PARCEL ACREAGE FROM RECORDED PLAN OR DEED
 DIG = PARCEL ACREAGE CALCULATED DIGITALLY
- BUILDINGS UPDATED TO MAY 13, 2011



TOWN OF CUSHING
 39 CROSS ROAD
 CUSHING, ME 04563

PARCEL NUMBER	74
PARCEL DIMENSION	181.21'
PARCEL AREA	2.456 AC
MATCH LABEL	P/O MAP 27 LOT 137
BUILDING FOOTPRINT.....	
RECORDED PLAN LOT NUMBER	14
OLD MAP/LOT NUMBER	5-105-3

MAP LEGEND

PARCEL BOUNDARY.....	
REFERENCE BOUNDARY.....	
ROAD RIGHT OF WAY.....	
EASEMENT LINE.....	
PRIVATE RIGHT OF WAY.....	
WETLAND EDGE.....	
WATER LINE.....	

APRIL 1, 2013

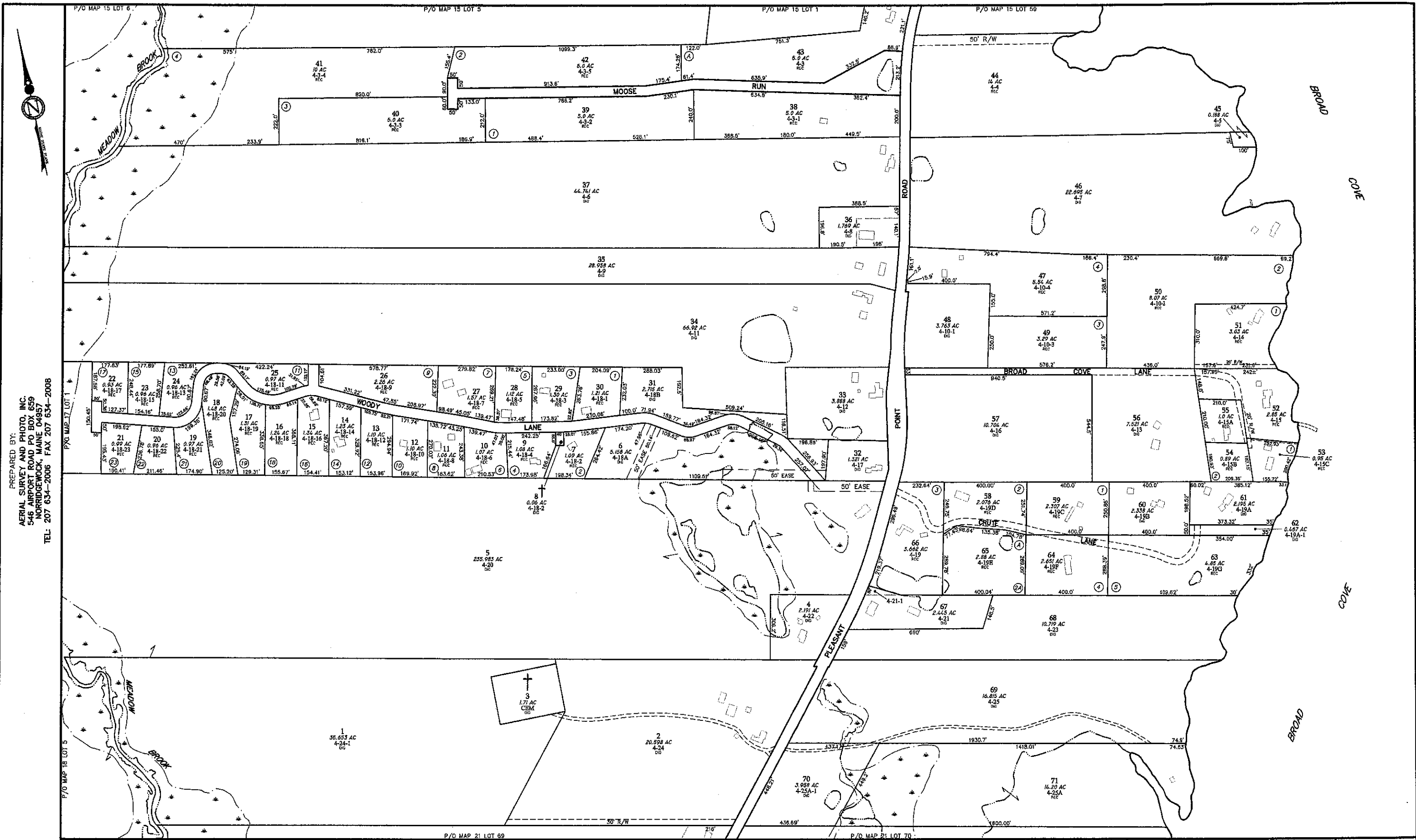
SCALE 1 INCH = 200 FEET

MAINE STATE PLANE COORDINATE GRID; EAST ZONE; NAD 1983; US FEET
 PARCEL MAP COMPILATION BY AERIAL SURVEY AND PHOTO, INC.
 BASE MAP IMAGERY UPDATED BY AERIAL SURVEY AND PHOTO, INC.
 DIGITAL ORTHO-PHOTOGRAPHY DATED MAY 13, 2011.

INDEX DIAGRAM

FRIENDSHIP	14	15
	17	18
	20	21

PROPERTY MAP
TOWN OF CUSHING
 KNOX COUNTY, MAINE



PREPARED BY:
 AERIAL SURVEY AND PHOTO, INC.
 546 AIRPORT ROAD PO BOX 659
 NORRIDGEWOCK, MAINE 04957
 TEL: 207 634-2006 FAX 207 634-2008

NOTES:

- THIS MAP IS FOR ASSESSMENT PURPOSES ONLY AND IS NOT INTENDED FOR PROPERTY CONVEYANCE OR LEGAL DESCRIPTION.
- REC = PARCEL ACREAGE FROM RECORDED PLAN OR DEED
 DIG = PARCEL ACREAGE CALCULATED DIGITALLY

BUILDINGS UPDATED TO MAY 13, 2011



MAP LEGEND	
PARCEL NUMBER	74
PARCEL DIMENSION	191.21'
PARCEL AREA	2.456 AC
MATCH LABEL	P/O MAP 27 LOT 137
BUILDING FOOTPRINT	
RECORDED PLAN LOT NUMBER	
OLD MAP/LOT NUMBER	S-106-3
PARCEL BOUNDARY	
REFERENCE BOUNDARY	
ROAD RIGHT OF WAY	
EASEMENT LINE	
PRIVATE RIGHT OF WAY	
WETLAND EDGE	
WATER LINE	

APRIL 1, 2013

SCALE 1 INCH = 200 FEET

MAINE STATE PLANE COORDINATE GRID; EAST ZONE; NAD 1983; US FEET
 PARCEL MAP COMPILED BY AERIAL SURVEY AND PHOTO, INC.
 BASE MAP IMAGERY UPDATED BY AERIAL SURVEY AND PHOTO, INC.
 DIGITAL ORTHO-PHOTOGRAPHY DATED MAY 13, 2011.

INDEX DIAGRAM

14	15	16
17	18	19
20	21	ST. GEORGE

PROPERTY MAP
TOWN OF CUSHING
 KNOX COUNTY, MAINE

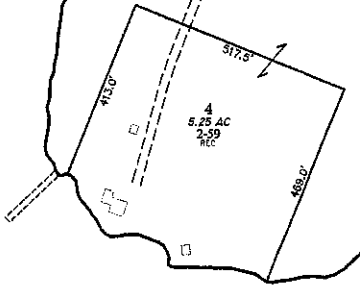
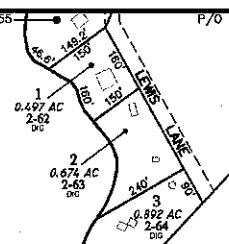


PREPARED BY:
 AERIAL SURVEY AND PHOTO, INC.
 546 AIRPORT ROAD PO BOX 659
 NORRIDGEWOCK, MAINE 04957
 TEL: 207 634-2006 FAX 207 634-2008

P/O MAP 16 LOT 55 P/O MAP 16 LOT 54 P/O MAP 16 LOT 53

BROAD

COVE



BRADFORD POINT

SAINT


GEORGE

RIVER

SAINT GEORGE

NOTES:

- 1) THIS MAP IS FOR ASSESSMENT PURPOSES ONLY AND IS NOT INTENDED FOR PROPERTY CONVEYANCE OR LEGAL DESCRIPTION.
 - 2) REC = PARCEL ACREAGE FROM RECORDED PLAN OR DEED
 DIG = PARCEL ACREAGE CALCULATED DIGITALLY
- BUILDINGS UPDATED TO MAY 13, 2011




PARCEL NUMBER	74
PARCEL DIMENSION	161.21'
PARCEL AREA	2.455 AC
MATCH LABEL	P/O MAP 27 LOT 137
BUILDING FOOTPRINT.....	
RECORDED PLAN LOT NUMBER	14
OLD MAP/LOT NUMBER	5-106-3

MAP LEGEND

PARCEL BOUNDARY.....	
REFERENCE BOUNDARY.....	
ROAD RIGHT OF WAY.....	
EASEMENT LINE.....	
PRIVATE RIGHT OF WAY.....	
WETLAND EDGE.....	
WATER LINE.....	

APRIL 1, 2013



SCALE 1 INCH = 200 FEET

MAINE STATE PLANE COORDINATE GRID; EAST ZONE; NAD 1983; US FEET
 PARCEL MAP COMPILED BY AERIAL SURVEY AND PHOTO, INC.
 BASE MAP IMAGERY UPDATED BY AERIAL SURVEY AND PHOTO, INC.
 DIGITAL ORTHO-PHOTOGRAPHY DATED MAY 13, 2011.

INDEX DIAGRAM

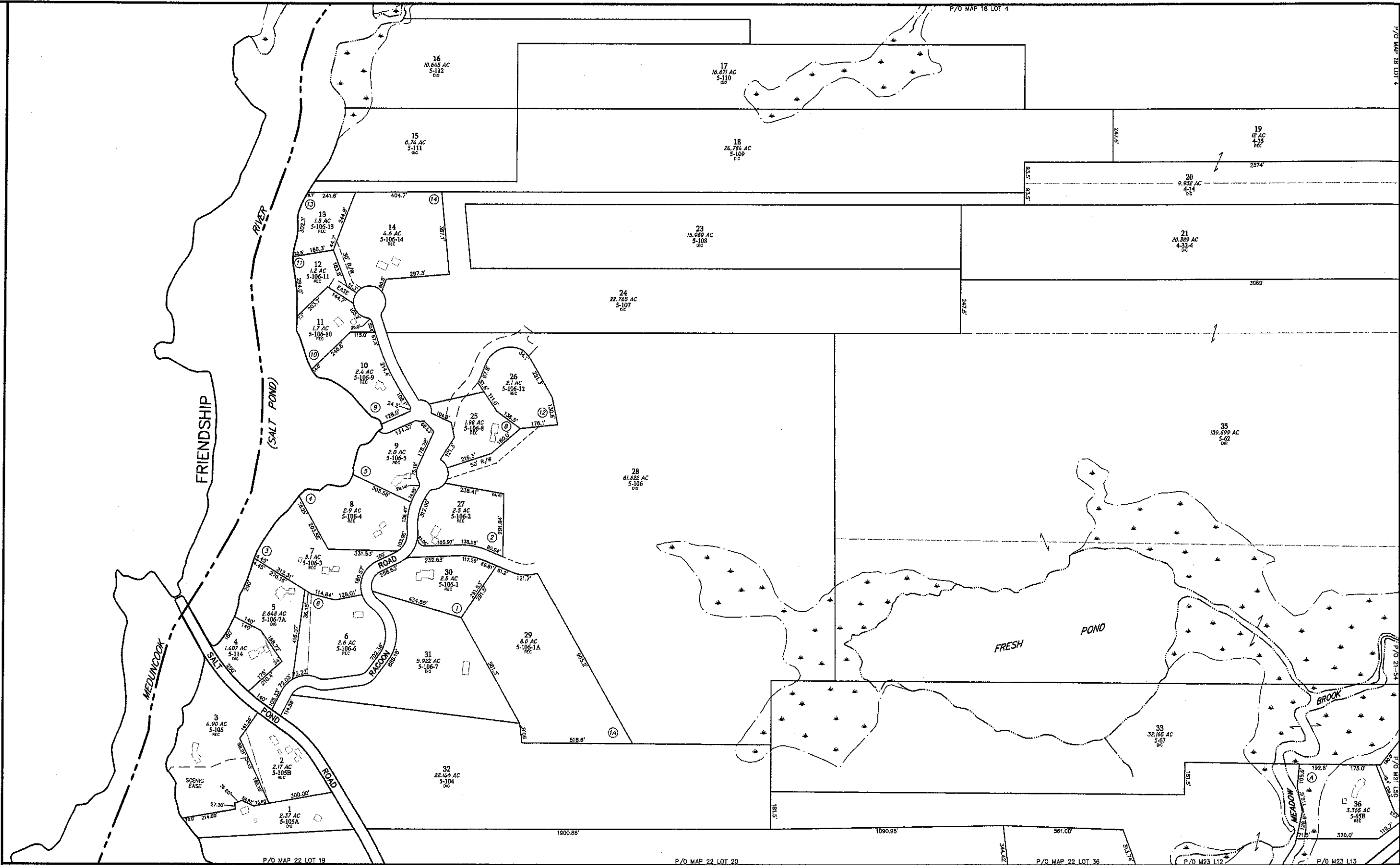
15	16	ST. GEORGE
21	19	
23		

PROPERTY MAP
TOWN OF CUSHING
 KNOX COUNTY, MAINE

19



PREPARED BY:
 AERIAL SURVEY AND PHOTO, INC.
 546 AIRPORT ROAD, PO. BOX 659
 NORRIDGEWICK, MAINE 04957
 TEL: 207 634-2006 FAX 207 634-2008



NOTES:

- THIS MAP IS FOR ASSESSMENT PURPOSES ONLY AND IS NOT INTENDED FOR PROPERTY CONVEYANCE OR LEGAL DESCRIPTION.
- REC = PARCEL ACREAGE FROM RECORDED PLAN OR DEED
 DIG = PARCEL ACREAGE CALCULATED DIGITALLY

BUILDINGS UPDATED TO MAY 13, 2011



MAP LEGEND	
PARCEL NUMBER	74
PARCEL DIMENSION	161.21'
PARCEL AREA	2,486 AC
MATCH LABEL	P/O MAP 27 LOT 137
BUILDING FOOTPRINT.....	
RECORDED PLAN LOT NUMBER	
OLD MAP/LOT NUMBER	5-106-3
PARCEL BOUNDARY.....	
REFERENCE BOUNDARY.....	
ROAD RIGHT OF WAY.....	
EASEMENT LINE.....	
PRIVATE RIGHT OF WAY.....	
WETLAND EDGE.....	
WATER LINE.....	

APRIL 1, 2013

SCALE 1 INCH = 200 FEET

MAINE STATE PLANE COORDINATE GRID; EAST ZONE; NAD 1983; US FEET
 PARCEL MAP COMPILED BY AERIAL SURVEY AND PHOTO, INC.
 BASE MAP IMAGERY UPDATED BY AERIAL SURVEY AND PHOTO, INC.
 DIGITAL ORTHO-PHOTOGRAPHY DATED MAY 13, 2011.

INDEX DIAGRAM

FRIENDSHIP	17	18
	20	21
	22	23

PROPERTY MAP
TOWN OF CUSHING
 KNOX COUNTY, MAINE


20

PREPARED BY:
 AERIAL SURVEY AND PHOTO, INC.
 546 AIRPORT ROAD PO BOX 659
 NORRIDGEWICK, MAINE 04957
 TEL: 207 634-2006 FAX 207 634-2008



NOTES:

- THIS MAP IS FOR ASSESSMENT PURPOSES ONLY AND IS NOT INTENDED FOR PROPERTY CONVEYANCE OR LEGAL DESCRIPTION.
 - REC = PARCEL ACREAGE FROM RECORDED PLAN OR DEED
 DIG = PARCEL ACREAGE CALCULATED DIGITALLY
- BUILDINGS UPDATED TO MAY 13, 2011



MAP LEGEND

PARCEL NUMBER	74
PARCEL DIMENSION	181.21'
PARCEL AREA	2.466 AC
MATCH LABEL	P/O MAP 27 LOT 137
BUILDING FOOTPRINT	
RECORDED PLAN LOT NUMBER	74
OLD MAP/LOT NUMBER	5-105-3

PARCEL BOUNDARY	—————
REFERENCE BOUNDARY	—————
ROAD RIGHT OF WAY	—————
EASEMENT LINE	—————
PRIVATE RIGHT OF WAY	—————
WETLAND EDGE	—————
WATER LINE	—————

APRIL 1, 2013
 SCALE 1 INCH = 200 FEET
 MAINE STATE PLANE COORDINATE GRID, EAST ZONE; NAD 1983; US FEET
 PARCEL MAP COMPILED BY AERIAL SURVEY AND PHOTO, INC.
 BASE MAP IMAGERY UPDATED BY AERIAL SURVEY AND PHOTO, INC.
 DIGITAL ORTHO-PHOTOGRAPHY DATED MAY 13, 2011.

INDEX DIAGRAM

17	18	19
20	21	GEORGE ST.
22	23	

PROPERTY MAP
TOWN OF CUSHING
 KNOX COUNTY, MAINE

21




PREPARED BY:
 AERIAL SURVEY AND PHOTO, INC.
 546 AIRPORT ROAD PO BOX 659
 NORRIDGEWICK, MAINE 04957
 TEL: 207 634-2006 FAX 207 634-2008



NOTES:

- 1) THIS MAP IS FOR ASSESSMENT PURPOSES ONLY AND IS NOT INTENDED FOR PROPERTY CONVEYANCE OR LEGAL DESCRIPTION.
 - 2) REC = PARCEL ACREAGE FROM RECORDED PLAN OR DEED
 DIG = PARCEL ACREAGE CALCULATED DIGITALLY
- BUILDINGS UPDATED TO MAY 13, 2011

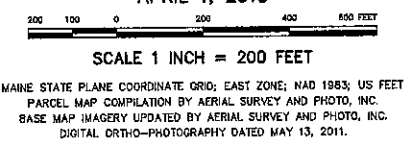


PARCEL NUMBER	74
PARCEL DIMENSION	181.21'
PARCEL AREA	2.456 AC
MATCH LABEL	P/O MAP 27 LOT 137
BUILDING FOOTPRINT.....	
RECORDED PLAN LOT NUMBER	
OLD MAP/LOT NUMBER	5-106-3

MAP LEGEND

PARCEL BOUNDARY.....	
REFERENCE BOUNDARY.....	
ROAD RIGHT OF WAY.....	
EASEMENT LINE.....	
PRIVATE RIGHT OF WAY.....	
WETLAND EDGE.....	
WATER LINE.....	

APRIL 1, 2013



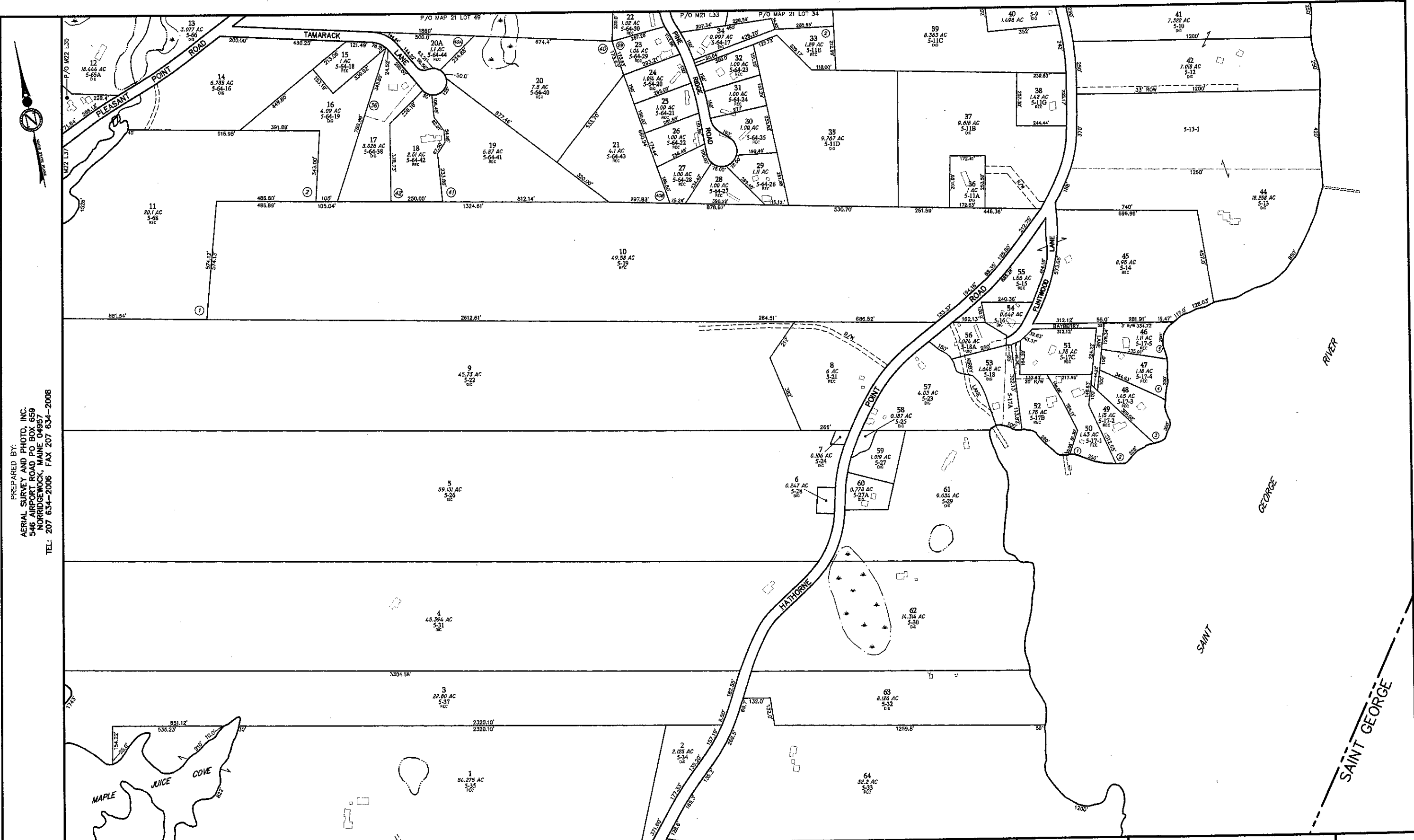
INDEX DIAGRAM

FRIENDSHIP	20	21
	22	23
	25	26

PROPERTY MAP
TOWN OF CUSHING
 KNOX COUNTY, MAINE

22

PREPARED BY:
 AERIAL SURVEY AND PHOTO, INC.
 546 AIRPORT ROAD PO BOX 659
 NORRIDGEWOCK, MAINE 04957
 TEL: 207 634-2006 FAX 207 634-2008



NOTES:

- 1) THIS MAP IS FOR ASSESSMENT PURPOSES ONLY AND IS NOT INTENDED FOR PROPERTY CONVEYANCE OR LEGAL DESCRIPTION.
 - 2) REC = PARCEL ACREAGE FROM RECORDED PLAN OR DEED
 DIG = PARCEL ACREAGE CALCULATED DIGITALLY
- BUILDINGS UPDATED TO MAY 13, 2011



TOWN OF CUSHING
 39 CROSS ROAD
 CUSHING, ME 04963

MAP LEGEND

PARCEL NUMBER	74	PARCEL BOUNDARY.....	—————
PARCEL DIMENSION	161.21'	REFERENCE BOUNDARY.....	—————
PARCEL AREA	2.456 AC	ROAD RIGHT OF WAY.....	—————
MATCH LABEL	P/O MAP 27 LOT 137	EASEMENT LINE.....	—————
BUILDING FOOTPRINT.....	□	PRIVATE RIGHT OF WAY.....	—————
RECORDED PLAN LOT NUMBER	⑩	WETLAND EDGE	—————
OLD MAP/LOT NUMBER	5-106-3	WATER LINE	—————

APRIL 1, 2013



SCALE 1 INCH = 200 FEET

MAINE STATE PLANE COORDINATE GRID; EAST ZONE; NAD 1983; US FEET
 PARCEL MAP COMPILED BY AERIAL SURVEY AND PHOTO, INC.
 BASE MAP IMAGERY UPDATED BY AERIAL SURVEY AND PHOTO, INC.
 DIGITAL ORTHO-PHOTOGRAPHY DATED MAY 13, 2011.

INDEX DIAGRAM


20	21	ST. GEORGE
22	23	
25	26	

PROPERTY MAP
TOWN OF CUSHING
 KNOX COUNTY, MAINE

23




PREPARED BY:
 AERIAL SURVEY AND PHOTO, INC.
 546 AIRPORT ROAD, PO BOX 659
 NORRIDGEWOCK, MAINE 04957
 TEL: 207 634-2006 FAX 207 634-2008



NOTES:

- THIS MAP IS FOR ASSESSMENT PURPOSES ONLY AND IS NOT INTENDED FOR PROPERTY CONVEYANCE OR LEGAL DESCRIPTION.
- REC = PARCEL ACREAGE FROM RECORDED PLAN OR DEED
 DIG = PARCEL ACREAGE CALCULATED DIGITALLY

BUILDINGS UPDATED TO MAY 13, 2011



PARCEL NUMBER 74
PARCEL DIMENSION	181.21'
PARCEL AREA	2.455 AC
MATCH LABEL	P/O MAP 27 LOT 137
BUILDING FOOTPRINT.....	
RECORDED PLAN LOT NUMBER	137
OLD MAP/LOT NUMBER	5-106-3

MAP LEGEND

PARCEL BOUNDARY.....	
REFERENCE BOUNDARY.....	
ROAD RIGHT OF WAY.....	
EASEMENT LINE.....	
PRIVATE RIGHT OF WAY.....	
WETLAND EDGE.....	
WATER LINE.....	

APRIL 1, 2013

SCALE 1 INCH = 200 FEET

MAINE STATE PLANE COORDINATE GRID; EAST ZONE; NAD 1983; US FEET
 PARCEL MAP COMPILED BY AERIAL SURVEY AND PHOTO, INC.
 BASE MAP IMAGERY UPDATED BY AERIAL SURVEY AND PHOTO, INC.
 DIGITAL ORTHO-PHOTOGRAPHY DATED MAY 13, 2011.

INDEX DIAGRAM

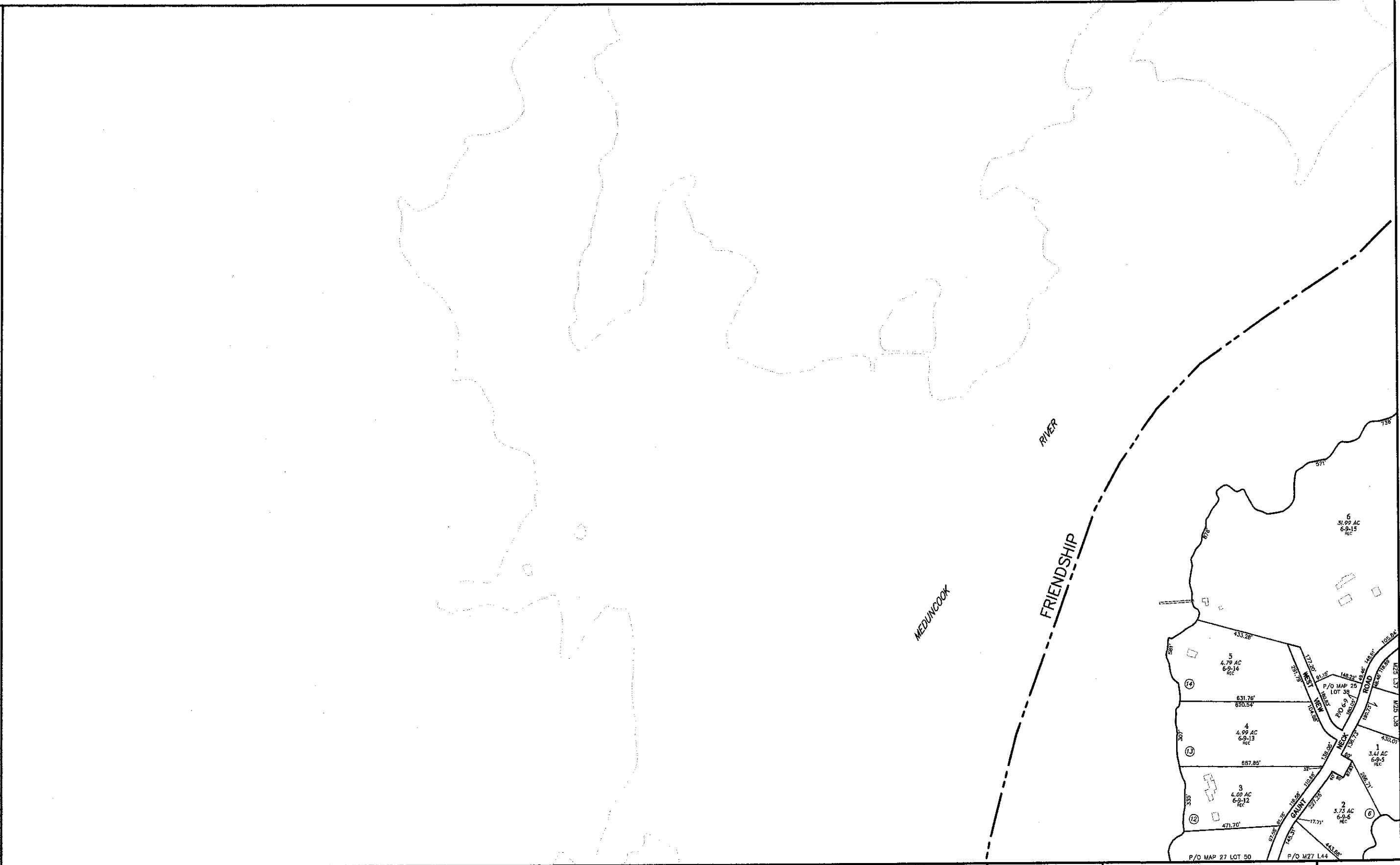
FRIENDSHIP	22
24	25
27	28

PROPERTY MAP
TOWN OF CUSHING
 KNOX COUNTY, MAINE

24




PREPARED BY:
 AERIAL SURVEY AND PHOTO, INC.
 546 AIRPORT ROAD PO BOX 659
 NORRIDGEWOCK, MAINE 04957
 TEL: 207 634-2006 FAX 207 634-2008



NOTES:

- 1) THIS MAP IS FOR ASSESSMENT PURPOSES ONLY AND IS NOT INTENDED FOR PROPERTY CONVEYANCE OR LEGAL DESCRIPTION.
 - 2) REC = PARCEL ACREAGE FROM RECORDED PLAN OR DEED
 DIG = PARCEL ACREAGE CALCULATED DIGITALLY
- BUILDINGS UPDATED TO MAY 13, 2011



PARCEL NUMBER	74
PARCEL DIMENSION	181.21'
PARCEL AREA	2.456 AC
MATCH LABEL	P/O MAP 27 LOT 137
BUILDING FOOTPRINT.....	
RECORDED PLAN LOT NUMBER	14
OLD MAP/LOT NUMBER	5-105-3

MAP LEGEND

PARCEL BOUNDARY.....	
REFERENCE BOUNDARY.....	
ROAD RIGHT OF WAY.....	
EASEMENT LINE.....	
PRIVATE RIGHT OF WAY.....	
WETLAND EDGE.....	
WATER LINE.....	

APRIL 1, 2013

SCALE 1 INCH = 200 FEET

MAINE STATE PLANE COORDINATE GRID; EAST ZONE; NAD 1983; US FEET
 PARCEL MAP COMPILED BY AERIAL SURVEY AND PHOTO, INC.
 BASE MAP IMAGERY UPDATED BY AERIAL SURVEY AND PHOTO, INC.
 DIGITAL ORTHO-PHOTOGRAPHY DATED MAY 13, 2011.

INDEX DIAGRAM

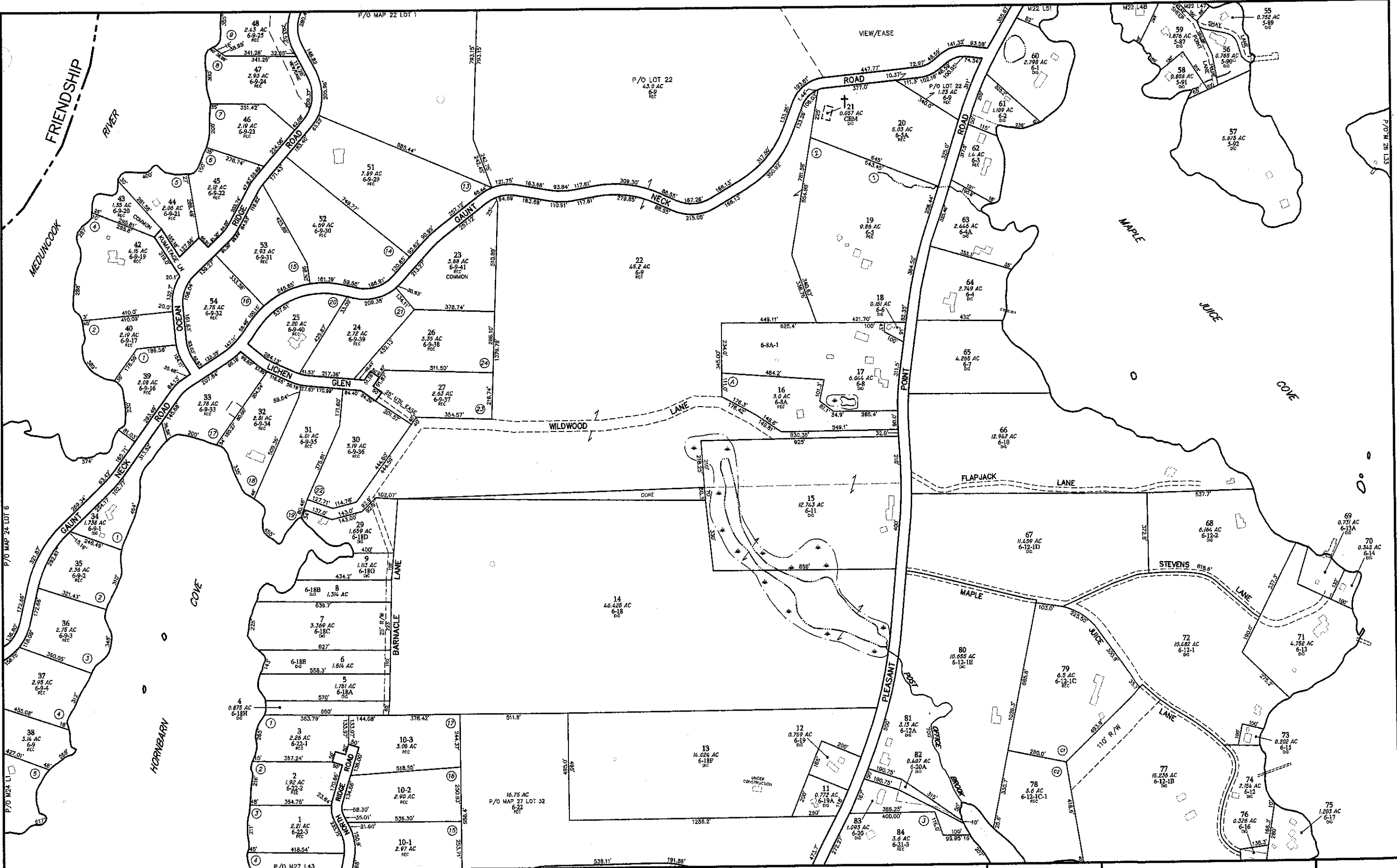
FRIENDSHIP	24	25
	27	28

PROPERTY MAP
TOWN OF CUSHING
 KNOX COUNTY, MAINE

24




PREPARED BY:
 AERIAL SURVEY AND PHOTO, INC.
 546 AIRPORT ROAD PO BOX 659
 NORRIDGEWICK, MAINE 04957
 TEL: 207 634-2006 FAX 207 634-2008



NOTES:

- THIS MAP IS FOR ASSESSMENT PURPOSES ONLY AND IS NOT INTENDED FOR PROPERTY CONVEYANCE OR LEGAL DESCRIPTION.
- REC = PARCEL ACREAGE FROM RECORDED PLAN OR DEED
 DIG = PARCEL ACREAGE CALCULATED DIGITALLY

BUILDINGS UPDATED TO MAY 13, 2011



PARCEL NUMBER	74
PARCEL DIMENSION	181.21'
PARCEL AREA	2.456 AC
MATCH LABEL	P/O MAP 27 LOT 137
BUILDING FOOTPRINT.....	
RECORDED PLAN LOT NUMBER	14
OLD MAP/LOT NUMBER	5-106-3

MAP LEGEND

PARCEL BOUNDARY.....	
REFERENCE BOUNDARY.....	
ROAD RIGHT OF WAY.....	
EASEMENT LINE.....	
PRIVATE RIGHT OF WAY.....	
WETLAND EDGE.....	
WATER LINE.....	

APRIL 1, 2013

SCALE 1 INCH = 200 FEET

MAINE STATE PLANE COORDINATE GRID; EAST ZONE; NAD 1983; US FEET
 PARCEL MAP COMPILED BY AERIAL SURVEY AND PHOTO, INC.
 BASE MAP IMAGERY UPDATED BY AERIAL SURVEY AND PHOTO, INC.
 DIGITAL ORTHO-PHOTOGRAPHY DATED MAY 13, 2011.

INDEX DIAGRAM

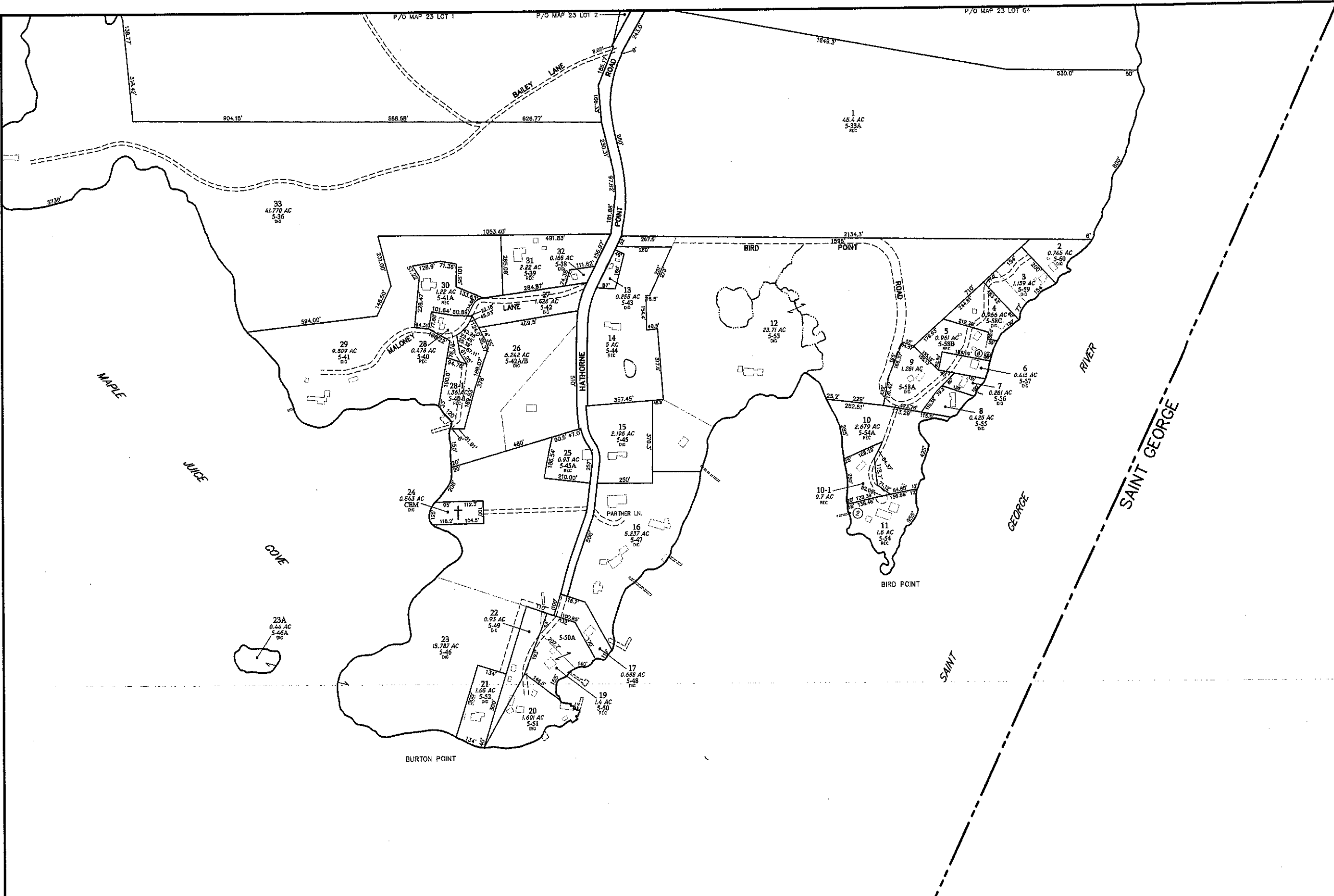
FRIENDSHIP	22	23
	25	26
	27	28

PROPERTY MAP
TOWN OF CUSHING
 KNOX COUNTY, MAINE

25



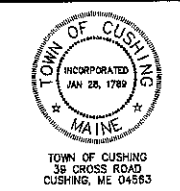
PREPARED BY:
 AERIAL SURVEY AND PHOTO, INC.
 546 AIRPORT ROAD, PO BOX 659
 NORRIDGEWICK, MAINE 04957
 TEL: 207 634-2006 FAX: 207 634-2008



NOTES:

- THIS MAP IS FOR ASSESSMENT PURPOSES ONLY AND IS NOT INTENDED FOR PROPERTY CONVEYANCE OR LEGAL DESCRIPTION.
- REC = PARCEL ACREAGE FROM RECORDED PLAN OR DEED
 DIG = PARCEL ACREAGE CALCULATED DIGITALLY

BUILDINGS UPDATED TO MAY 13, 2011



MAP LEGEND	
PARCEL NUMBER	74
PARCEL DIMENSION	191.21'
PARCEL AREA	2.456 AC
MATCH LABEL	P/O MAP 27 LOT 137
BUILDING FOOTPRINT.....	
RECORDED PLAN LOT NUMBER	
OLD MAP/LOT NUMBER	5-106-3
PARCEL BOUNDARY.....	
REFERENCE BOUNDARY.....	
ROAD RIGHT OF WAY.....	
EASEMENT LINE.....	
PRIVATE RIGHT OF WAY.....	
WETLAND EDGE.....	
WATER LINE.....	

APRIL 1, 2013

SCALE 1 INCH = 200 FEET

MAINE STATE PLANE COORDINATE GRID; EAST ZONE; NAD 1983; US FEET
 PARCEL MAP COMPILED BY AERIAL SURVEY AND PHOTO, INC.
 BASE MAP IMAGERY UPDATED BY AERIAL SURVEY AND PHOTO, INC.
 DIGITAL ORTHO-PHOTOGRAPHY DATED MAY 13, 2011.

INDEX DIAGRAM

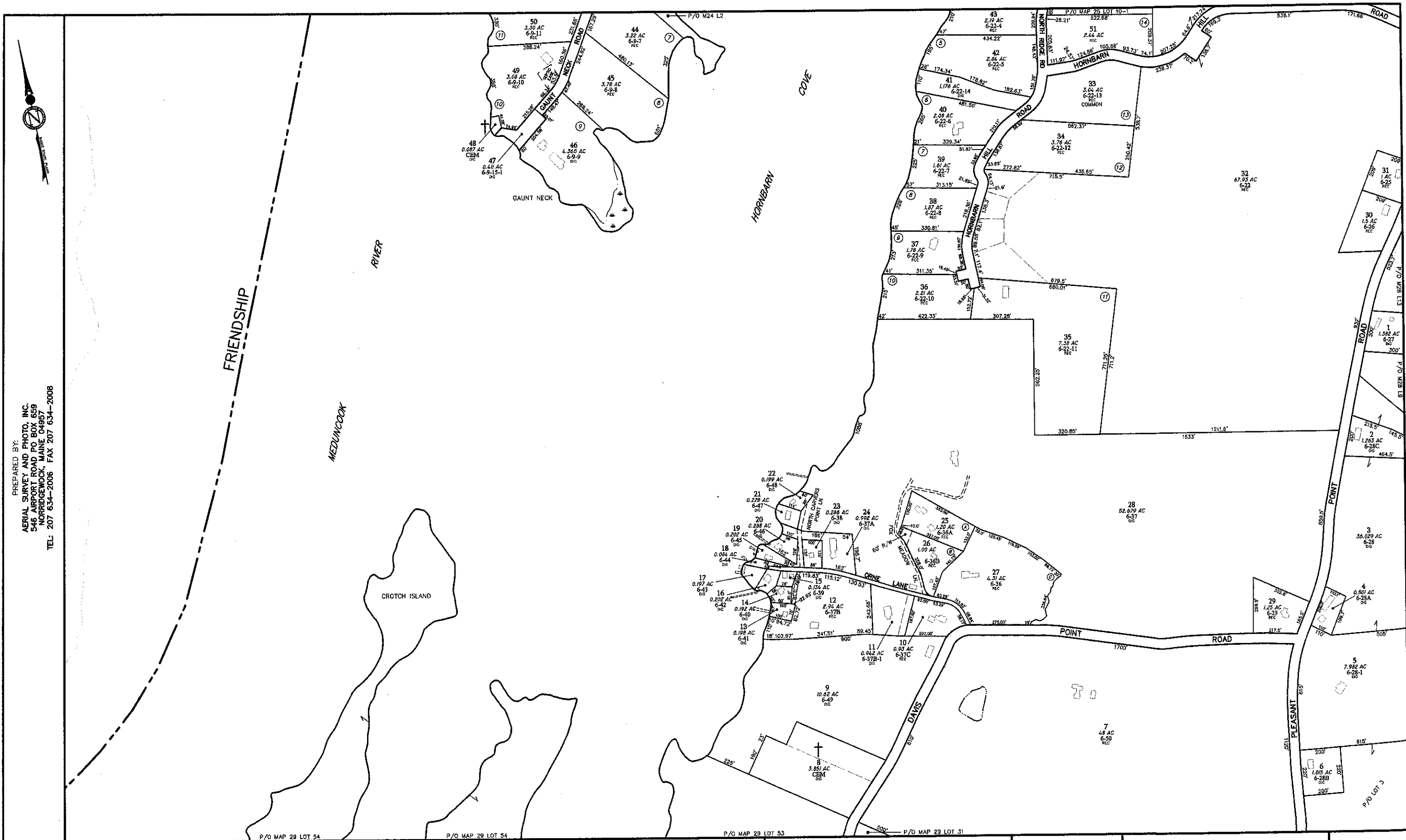
22	23	ST. GEORGE
25	26	
28		

PROPERTY MAP
TOWN OF CUSHING
 KNOX COUNTY, MAINE

26



PREPARED BY:
 AERIAL SURVEY AND PHOTO, INC.
 546 AIRPORT ROAD, PO BOX 659
 NORRIDGEWOCK, MAINE 04957
 TEL: 207 634-2006 FAX 207 634-2008




NOTES:

1) THIS MAP IS FOR ASSESSMENT PURPOSES ONLY AND IS NOT INTENDED FOR PROPERTY CONVEYANCE OR LEGAL DESCRIPTION.

2) REC = PARCEL ACREAGE FROM RECORDED PLAN OR DEED
 DIG = PARCEL ACREAGE CALCULATED DIGITALLY

BUILDINGS UPDATED TO MAY 13, 2011



MAP LEGEND

PARCEL NUMBER	74	PARCEL BOUNDARY	—————
PARCEL DIMENSION	161.21'	REFERENCE BOUNDARY	—————
PARCEL AREA	2.456 AC	ROAD RIGHT OF WAY	—————
MATCH LABEL	P/O MAP 27 LOT 137	EASEMENT LINE	—————
BUILDING FOOTPRINT		PRIVATE RIGHT OF WAY	—————
RECORDED PLAN LOT NUMBER	⑦	WETLAND EDGE	—————
OLD MAP/LOT NUMBER	5-106-3	WATER LINE	—————

APRIL 1, 2013

SCALE 1 INCH = 200 FEET

MAINE STATE PLANE COORDINATE GRID; EAST ZONE; NAD 1983; US FEET
 PARCEL MAP COMPILED BY AERIAL SURVEY AND PHOTO, INC.
 BASE MAP IMAGERY UPDATED BY AERIAL SURVEY AND PHOTO, INC.
 DIGITAL ORTHO-PHOTOGRAPHY DATED MAY 13, 2011.

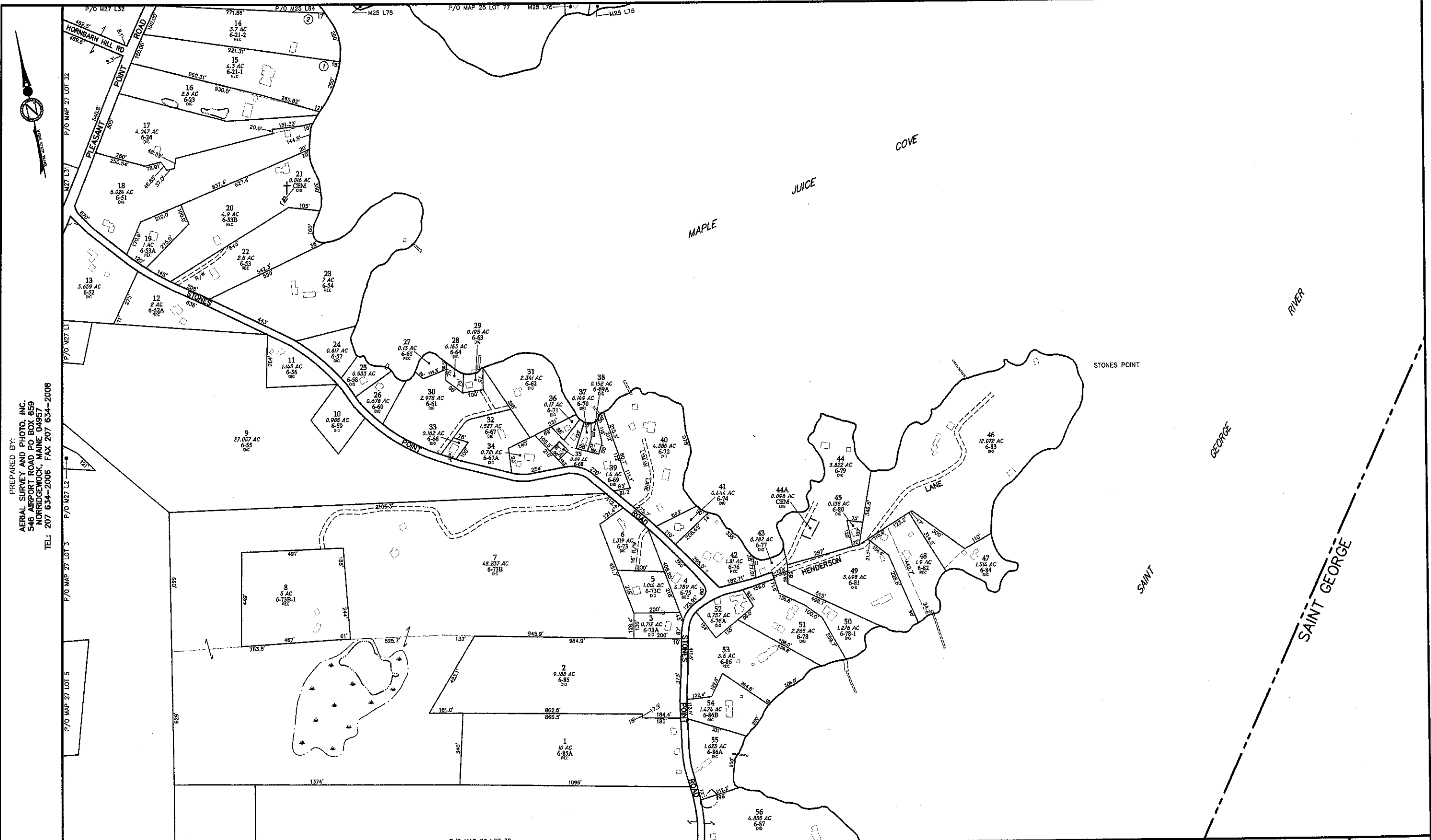
INDEX DIAGRAM

24	25	26
FRIENDSHIP	27	28
	29	30

PROPERTY MAP
TOWN OF CUSHING
 KNOX COUNTY, MAINE


27

PREPARED BY:
 AERIAL SURVEY AND PHOTO, INC.
 546 AIRPORT ROAD PO BOX 659
 NORRIDGEWOCK, MAINE 04957
 TEL: 207 634-2006 FAX 207 634-2008



NOTES:

- 1) THIS MAP IS FOR ASSESSMENT PURPOSES ONLY AND IS NOT INTENDED FOR PROPERTY CONVEYANCE OR LEGAL DESCRIPTION.
 - 2) REC = PARCEL ACREAGE FROM RECORDED PLAN OR DEED
 DIG = PARCEL ACREAGE CALCULATED DIGITALLY
- BUILDINGS UPDATED TO MAY 13, 2011




PARCEL NUMBER	74
PARCEL DIMENSION	181.21'
PARCEL AREA	2.456 AC
MATCH LABEL	P/O MAP 27 LOT 137
BUILDING FOOTPRINT	
RECORDED PLAN LOT NUMBER	14
OLD MAP/LOT NUMBER	5-106-3

MAP LEGEND

PARCEL BOUNDARY.....	—————
REFERENCE BOUNDARY.....	—————
ROAD RIGHT OF WAY.....	—————
EASEMENT LINE.....	—————
PRIVATE RIGHT OF WAY.....	—————
WETLAND EDGE.....	—————
WATER LINE.....	—————

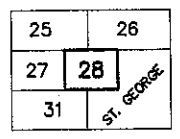
APRIL 1, 2013



SCALE 1 INCH = 200 FEET

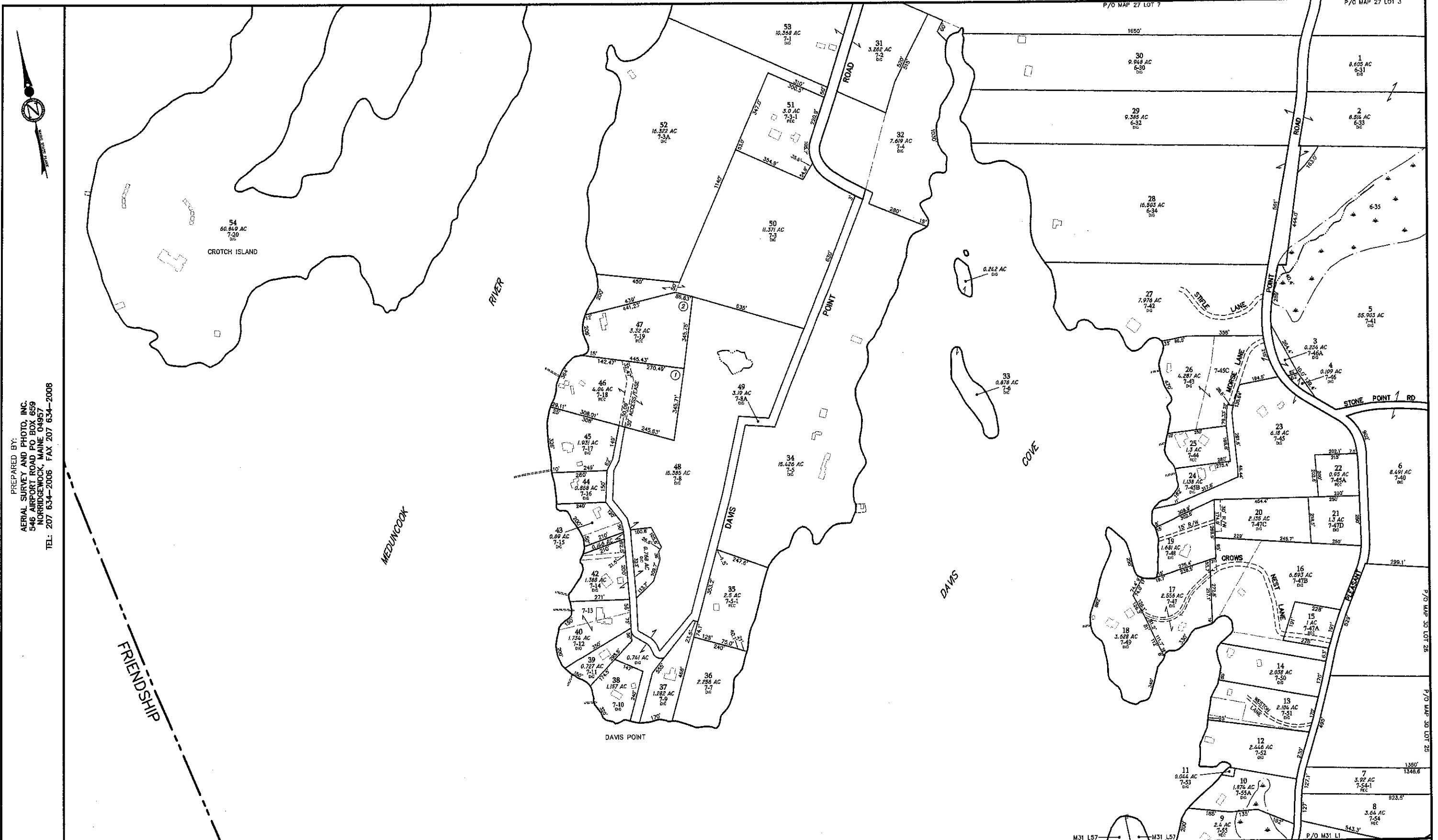
MAINE STATE PLANE COORDINATE GRID; EAST ZONE; NAD 1983; US FEET
 PARCEL MAP COMPILED BY AERIAL SURVEY AND PHOTO, INC.
 BASE MAP IMAGERY UPDATED BY AERIAL SURVEY AND PHOTO, INC.
 DIGITAL ORTHO-PHOTOGRAPHY DATED MAY 13, 2011.

INDEX DIAGRAM



PROPERTY MAP
TOWN OF CUSHING
 KNOX COUNTY, MAINE

28




PREPARED BY:
 AERIAL SURVEY AND PHOTO, INC.
 546 AIRPORT ROAD PO BOX 859
 NORRIDGEWOCK, MAINE 04957
 TEL: 207 634-2006 FAX 207 634-2008

NOTES:

- THIS MAP IS FOR ASSESSMENT PURPOSES ONLY AND IS NOT INTENDED FOR PROPERTY CONVEYANCE OR LEGAL DESCRIPTION.
- REC = PARCEL ACREAGE FROM RECORDED PLAN OR DEED
 DIG = PARCEL ACREAGE CALCULATED DIGITALLY

BUILDINGS UPDATED TO MAY 13, 2011



MAP LEGEND	
PARCEL NUMBER	74
PARCEL DIMENSION	161.21'
PARCEL AREA	2.456 AC
MATCH LABEL	P/O MAP 27 LOT 137
BUILDING FOOTPRINT	
RECORDED PLAN LOT NUMBER	
OLD MAP/LOT NUMBER	5-106-3
PARCEL BOUNDARY	
REFERENCE BOUNDARY	
ROAD RIGHT OF WAY	
EASEMENT LINE	
PRIVATE RIGHT OF WAY	
WETLAND EDGE	
WATER LINE	

APRIL 1, 2013

SCALE 1 INCH = 200 FEET

MAINE STATE PLANE COORDINATE GRID; EAST ZONE; NAD 1983; US FEET
 PARCEL MAP COMPILED BY AERIAL SURVEY AND PHOTO, INC.
 BASE MAP IMAGERY UPDATED BY AERIAL SURVEY AND PHOTO, INC.
 DIGITAL ORTHO-PHOTOGRAPHY DATED MAY 13, 2011.

INDEX DIAGRAM

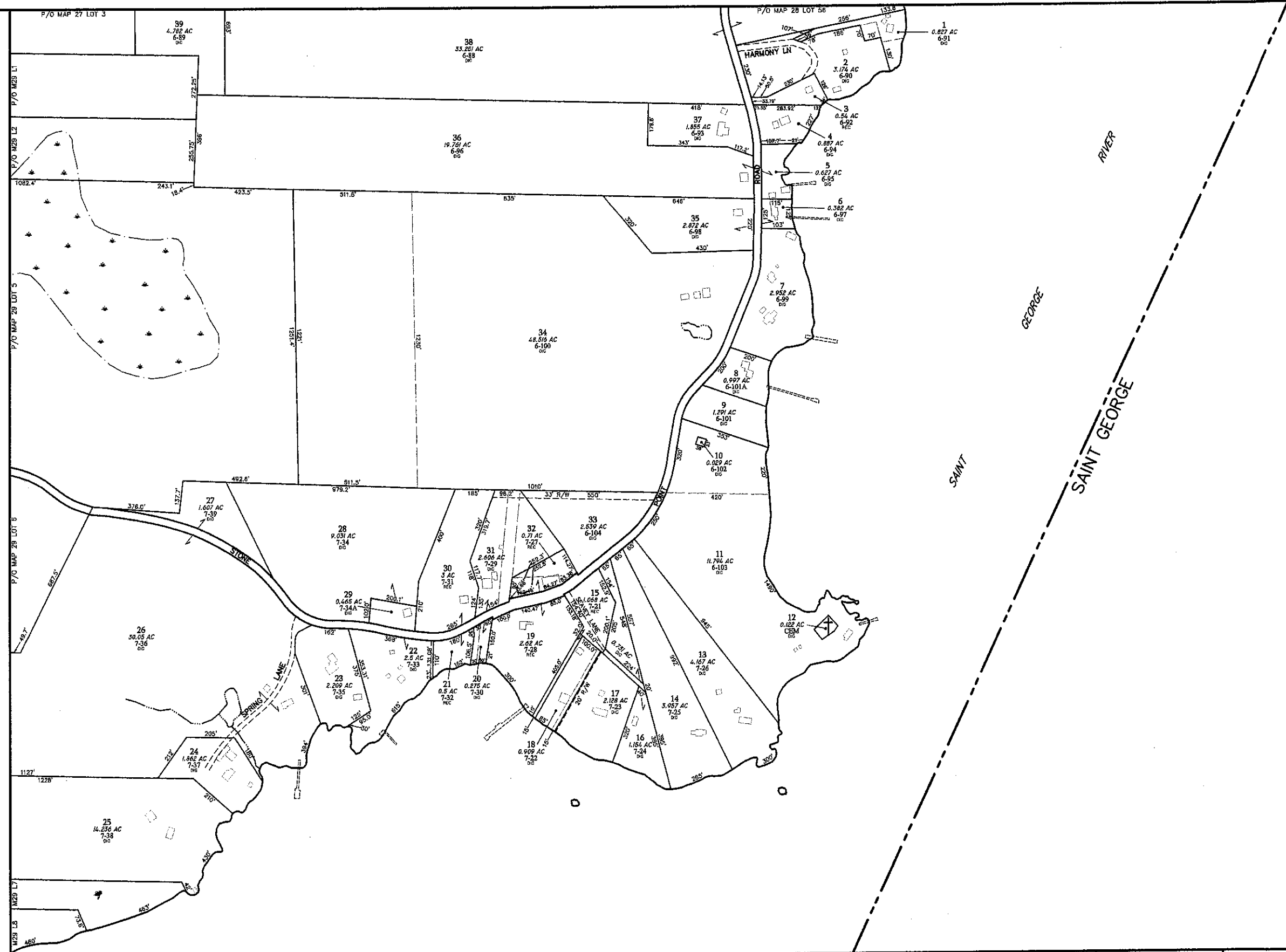
FRIENDSHIP	27	28
	29	30
	31	

PROPERTY MAP
TOWN OF CUSHING
 KNOX COUNTY, MAINE

29




PREPARED BY:
 AERIAL SURVEY AND PHOTO, INC.
 546 AIRPORT ROAD PO BOX 559
 NORRIDGEWOCK, MAINE 04957
 TEL: 207 634-2006 FAX 207 634-2008



NOTES:

- 1) THIS MAP IS FOR ASSESSMENT PURPOSES ONLY AND IS NOT INTENDED FOR PROPERTY CONVEYANCE OR LEGAL DESCRIPTION.
 - 2) REC = PARCEL ACREAGE FROM RECORDED PLAN OR DEED
 DIG = PARCEL ACREAGE CALCULATED DIGITALLY
- BUILDINGS UPDATED TO MAY 13, 2011



PARCEL NUMBER	74
PARCEL DIMENSION	161.21'
PARCEL AREA	2.486 AC
MATCH LABEL	P/O MAP 27 LOT 137
BUILDING FOOTPRINT	
RECORDED PLAN LOT NUMBER	74
OLD MAP/LOT NUMBER	5-105-3

MAP LEGEND

PARCEL BOUNDARY	
REFERENCE BOUNDARY	
ROAD RIGHT OF WAY	
EASEMENT LINE	
PRIVATE RIGHT OF WAY	
WETLAND EDGE	
WATER LINE	

APRIL 1, 2013

SCALE 1 INCH = 200 FEET

MAINE STATE PLANE COORDINATE GRID; EAST ZONE; NAD 1983; US FEET
 PARCEL MAP COMPILED BY AERIAL SURVEY AND PHOTO, INC.
 BASE MAP IMAGERY UPDATED BY AERIAL SURVEY AND PHOTO, INC.
 DIGITAL ORTHO-PHOTOGRAPHY DATED MAY 13, 2011.

INDEX DIAGRAM

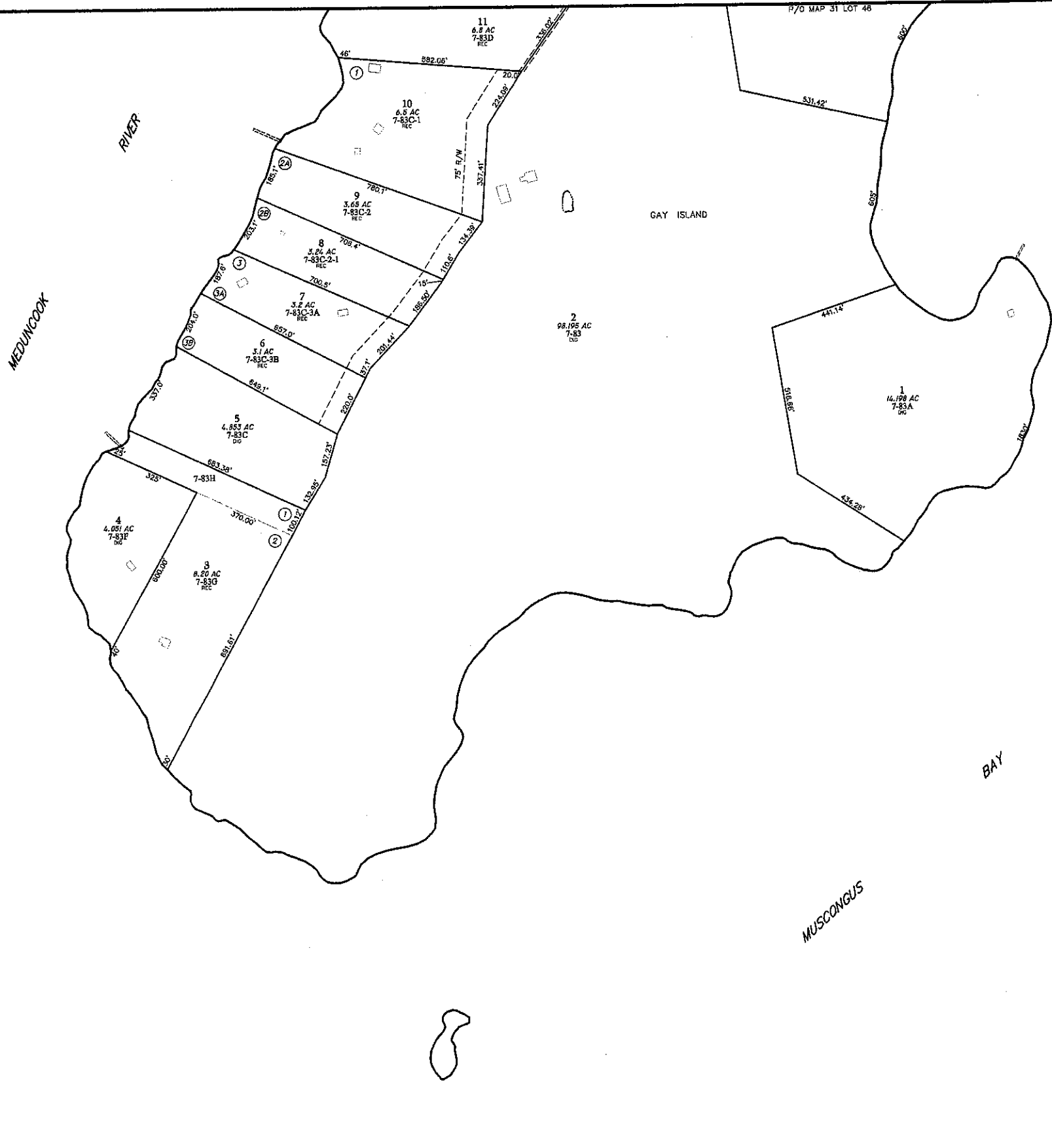
27	28	ST. GEORGE
29	30	
31		

PROPERTY MAP
TOWN OF CUSHING
 KNOX COUNTY, MAINE

30




PREPARED BY:
 AERIAL SURVEY AND PHOTO, INC.
 546 AIRPORT ROAD PO BOX 659
 NORRIDGEWOCK, MAINE 04957
 TEL: 207 634-2006 FAX 207 634-2008



FRIENDSHIP

NOTES:

- 1) THIS MAP IS FOR ASSESSMENT PURPOSES ONLY AND IS NOT INTENDED FOR PROPERTY CONVEYANCE OR LEGAL DESCRIPTION.
 - 2) REC = PARCEL ACREAGE FROM RECORDED PLAN OR DEED
 DIG = PARCEL ACREAGE CALCULATED DIGITALLY
- BUILDINGS UPDATED TO MAY 13, 2011



PARCEL NUMBER	74
PARCEL DIMENSION	161.21'
PARCEL AREA	2.456 AC
MATCH LABEL	P/O MAP 27 LOT 137
BUILDING FOOTPRINT.....	
RECORDED PLAN LOT NUMBER	
OLD MAP/LOT NUMBER	5-106-3

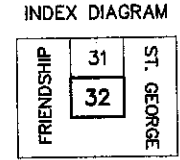
MAP LEGEND

PARCEL BOUNDARY.....	
REFERENCE BOUNDARY.....	
ROAD RIGHT OF WAY.....	
EASEMENT LINE.....	
PRIVATE RIGHT OF WAY.....	
WETLAND EDGE.....	
WATER LINE.....	

APRIL 1, 2013

SCALE 1 INCH = 200 FEET

MAINE STATE PLANE COORDINATE GRID; EAST ZONE; NAD 1983; US FEET
 PARCEL MAP COMPILED BY AERIAL SURVEY AND PHOTO, INC.
 BASE MAP IMAGERY UPDATED BY AERIAL SURVEY AND PHOTO, INC.
 DIGITAL ORTHO-PHOTOGRAPHY DATED MAY 13, 2011.

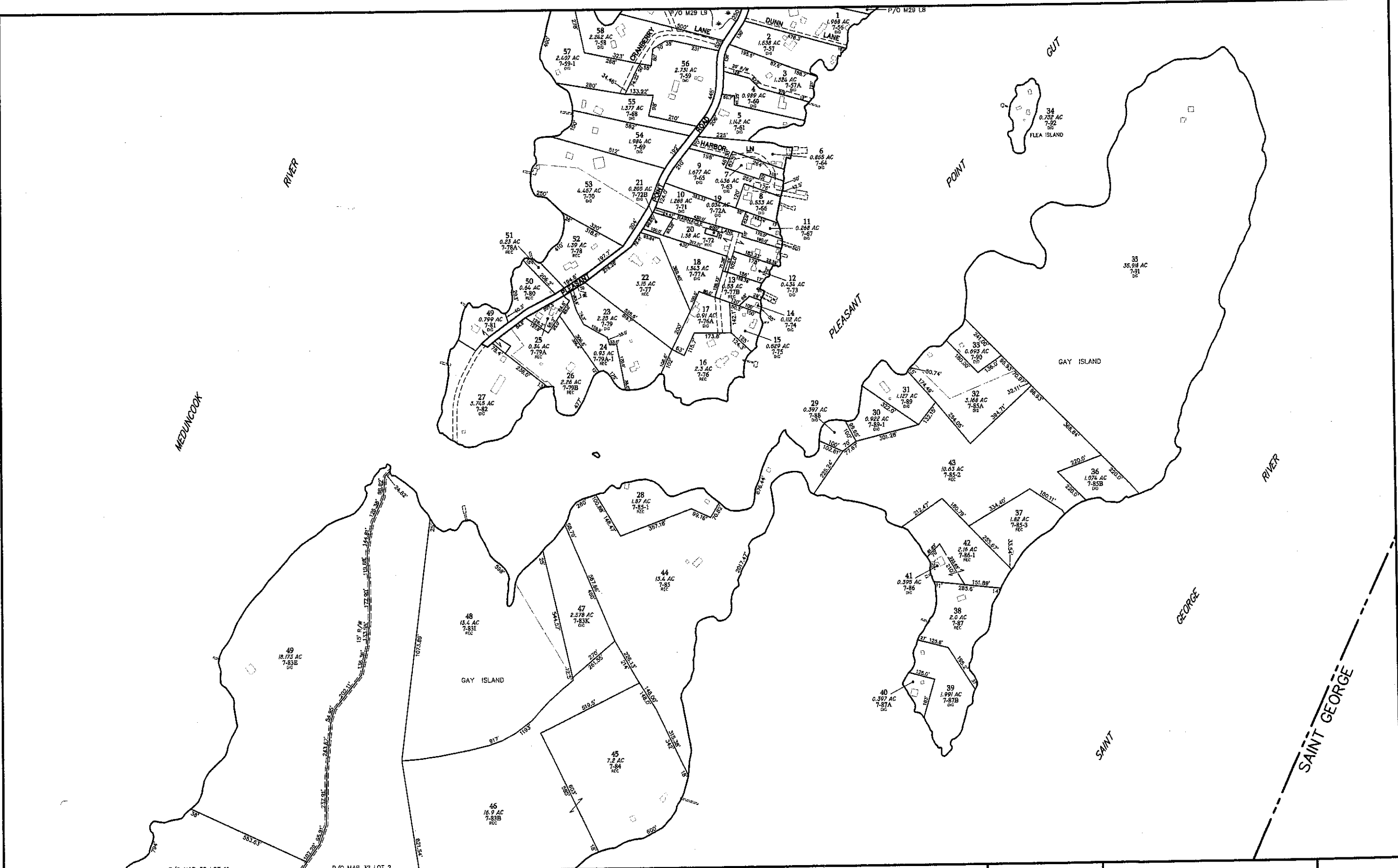


PROPERTY MAP
TOWN OF CUSHING
 KNOX COUNTY, MAINE

32



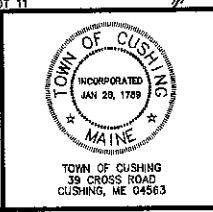
PREPARED BY:
 AERIAL SURVEY AND PHOTO, INC.
 546 AIRPORT ROAD PO BOX 659
 NORRIDGEWOCK, MAINE 04957
 TEL: 207 634-2006 FAX 207 634-2008



NOTES:

- THIS MAP IS FOR ASSESSMENT PURPOSES ONLY AND IS NOT INTENDED FOR PROPERTY CONVEYANCE OR LEGAL DESCRIPTION.
- REC = PARCEL ACREAGE FROM RECORDED PLAN OR DEED
 DIG = PARCEL ACREAGE CALCULATED DIGITALLY

BUILDINGS UPDATED TO MAY 13, 2011



MAP LEGEND	
PARCEL NUMBER	74
PARCEL DIMENSION	161.21'
PARCEL AREA	2.456 AC
MATCH LABEL	P/O MAP 27 LOT 137
BUILDING FOOTPRINT	
RECORDED PLAN LOT NUMBER	14
OLD MAP/LOT NUMBER	5-106-3

APRIL 1, 2013

SCALE 1 INCH = 200 FEET

MAINE STATE PLANE COORDINATE GRID; EAST ZONE; NAD 1983; US FEET
 PARCEL MAP COMPILED BY AERIAL SURVEY AND PHOTO, INC.
 BASE MAP IMAGERY UPDATED BY AERIAL SURVEY AND PHOTO, INC.
 DIGITAL ORTHO-PHOTOGRAPHY DATED MAY 13, 2011.

INDEX DIAGRAM

FRIENDSHIP	29	30
	31	ST. GEORGE
	32	

PROPERTY MAP
TOWN OF CUSHING
 KNOX COUNTY, MAINE

31